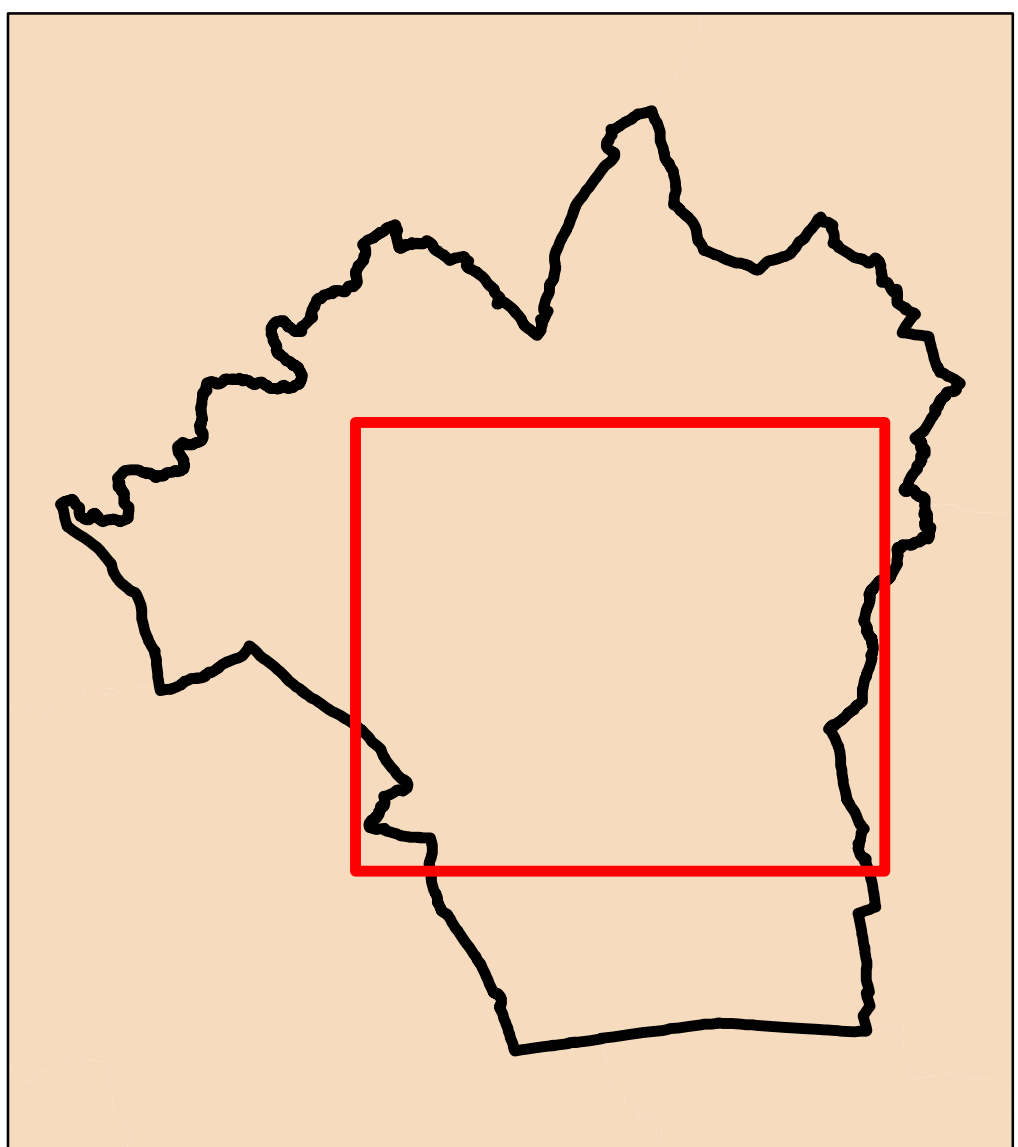
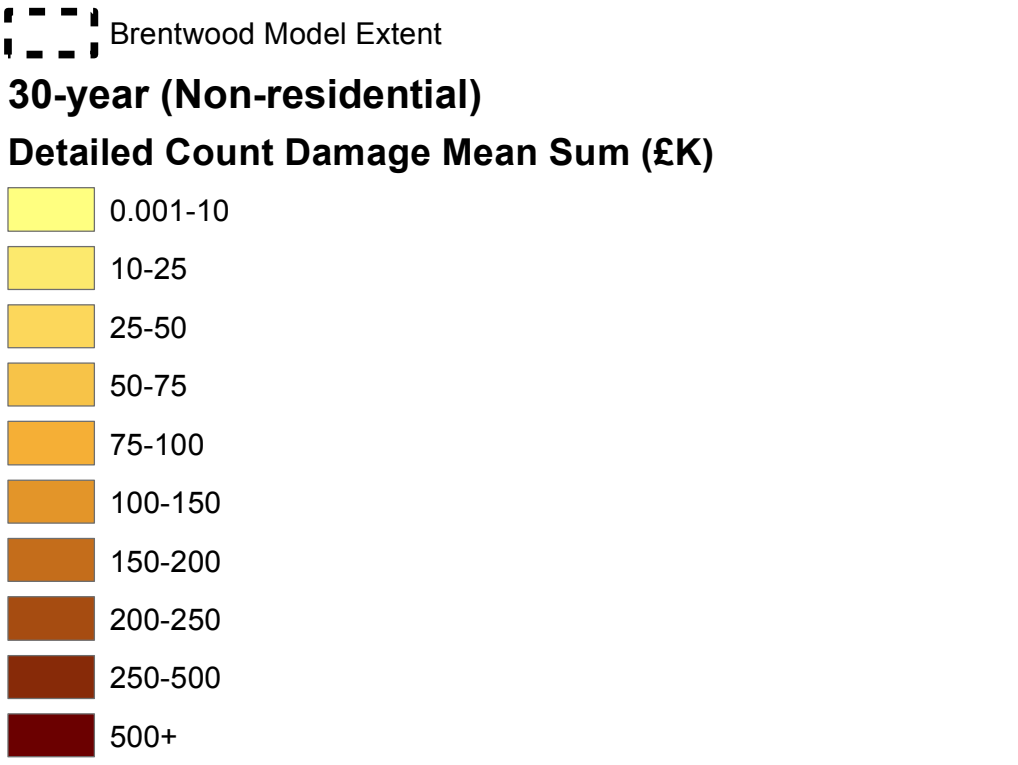


KEY PLAN



Legend



Rev.	Modifications	Date	Drawn	Checked	Approved

Magna House
Atherstone
Warwickshire
CV9 1DF
United Kingdom

www.jbaconsulting.com

+44 (0)1827 722 710
+44 (0)1827 722 719
info@jbaconsulting.com

Offices at Atherstone, Doncaster, Edinburgh, Haywards Heath, Limerick, Newcastle, Newport, Salford, Skipton, Telford, Thirsk, Walsingham and Warrington

for

Essex County Council
BRENTWOOD SWMP

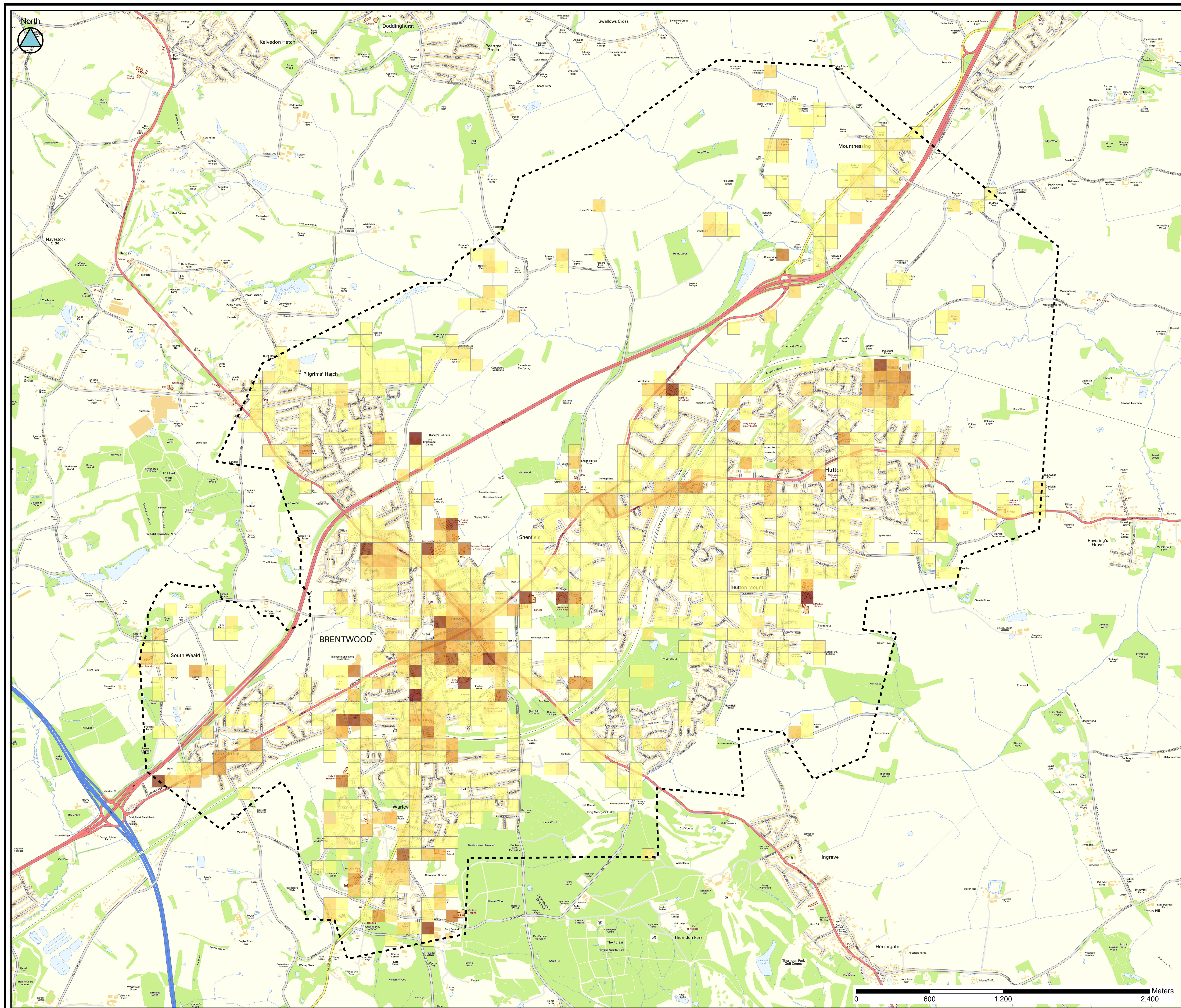
**BRENTWOOD - AVERAGE SUM OF FLOOD DAMAGE COSTS
FOR NON RESIDENTIAL PROPERTIES (30 YEAR)**

This document is the property of Jeremy Benn Associates Ltd. It shall not be reproduced in whole or in part, nor disclosed to a third party, without the permission of Jeremy Benn Associates Ltd.
Contains Ordnance Survey data (c) Crown copyright and database right 2013

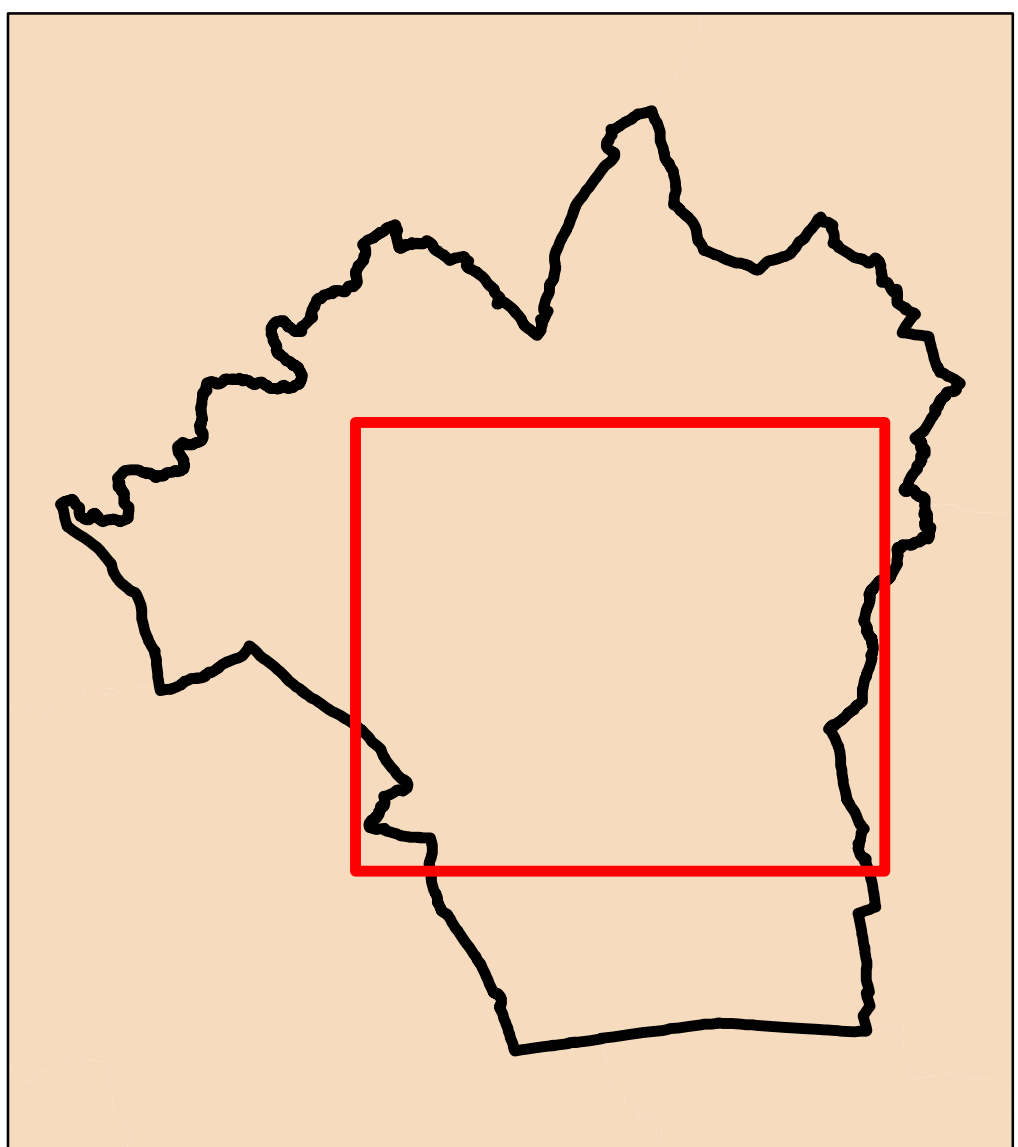
Scale:	Drawn	A Walle	Jul 13
1:14,000 @ A1	Checked	D Taylor	Jul 13
	Approved	D Kearney	Jul 13

Digital File Name: 2012a6570_B_DamageCost_NR_30yr.mxd

Drawing Number:	Sheet No.:	Status:	Rev.:
-	1 of 1	DRAFT	



KEY PLAN



Legend

- Brentwood Model Extent**
- 100-year (Non-residential)**
- Detailed Count Damage Mean Sum (£K)**
- 0.001-10
 - 10-25
 - 25-50
 - 50-75
 - 75-100
 - 100-150
 - 150-200
 - 200-250
 - 250-500
 - 500+

Rev.	Modifications	Date	Drawn	Checked	Approved



Magna House
Atherstone
Warwickshire
CV9 1DF
United Kingdom

www.jbaconsulting.com

+44 (0)1827 722 710
+44 (0)1827 722 719
info@jbaconsulting.com



Offices at Atherstone, Doncaster, Edinburgh, Haywards Heath, Limerick, Newcastle, Newport, Salford, Skipton, Telford, Thirsk, Watlington and Warrington

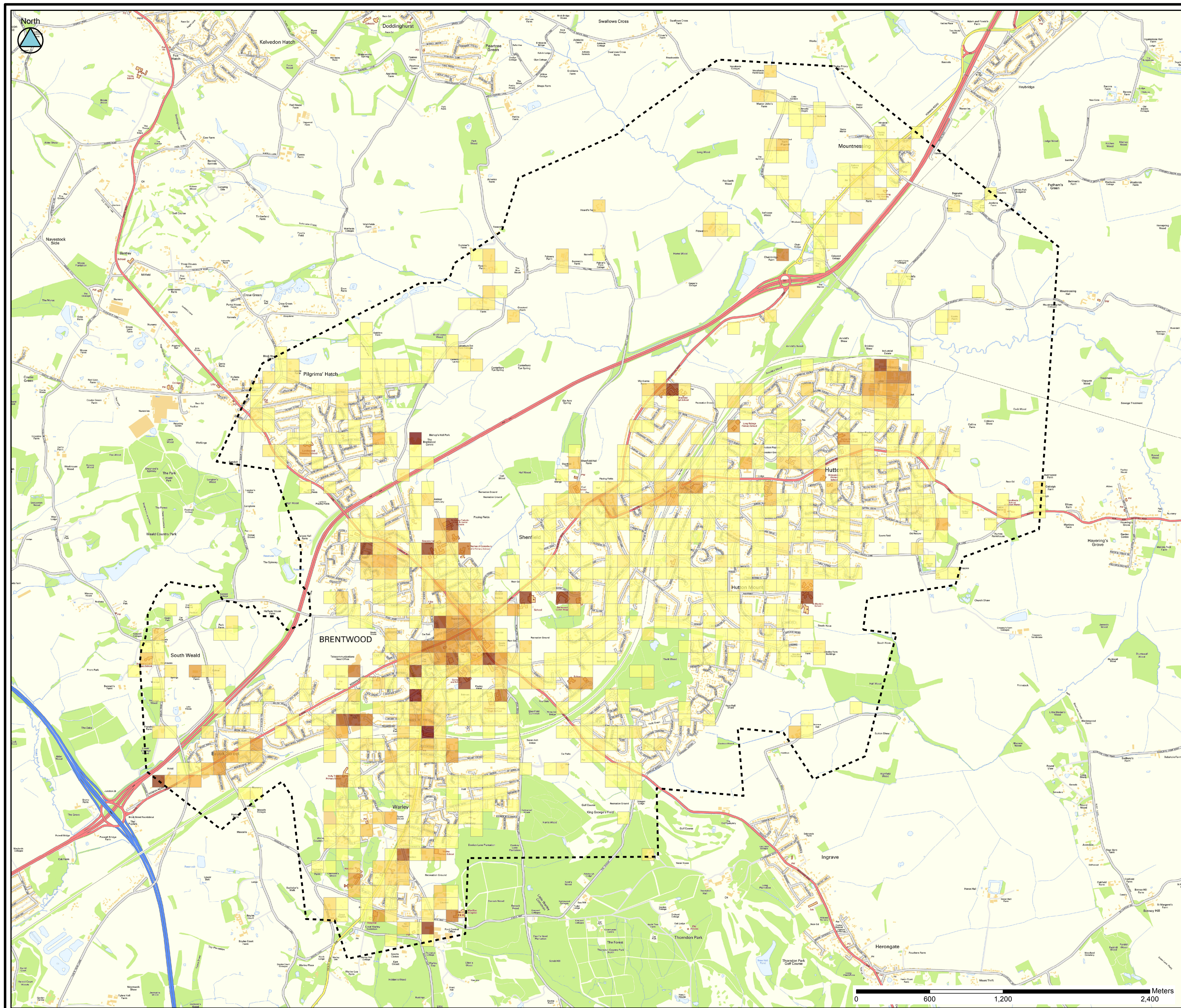
for

Essex County Council

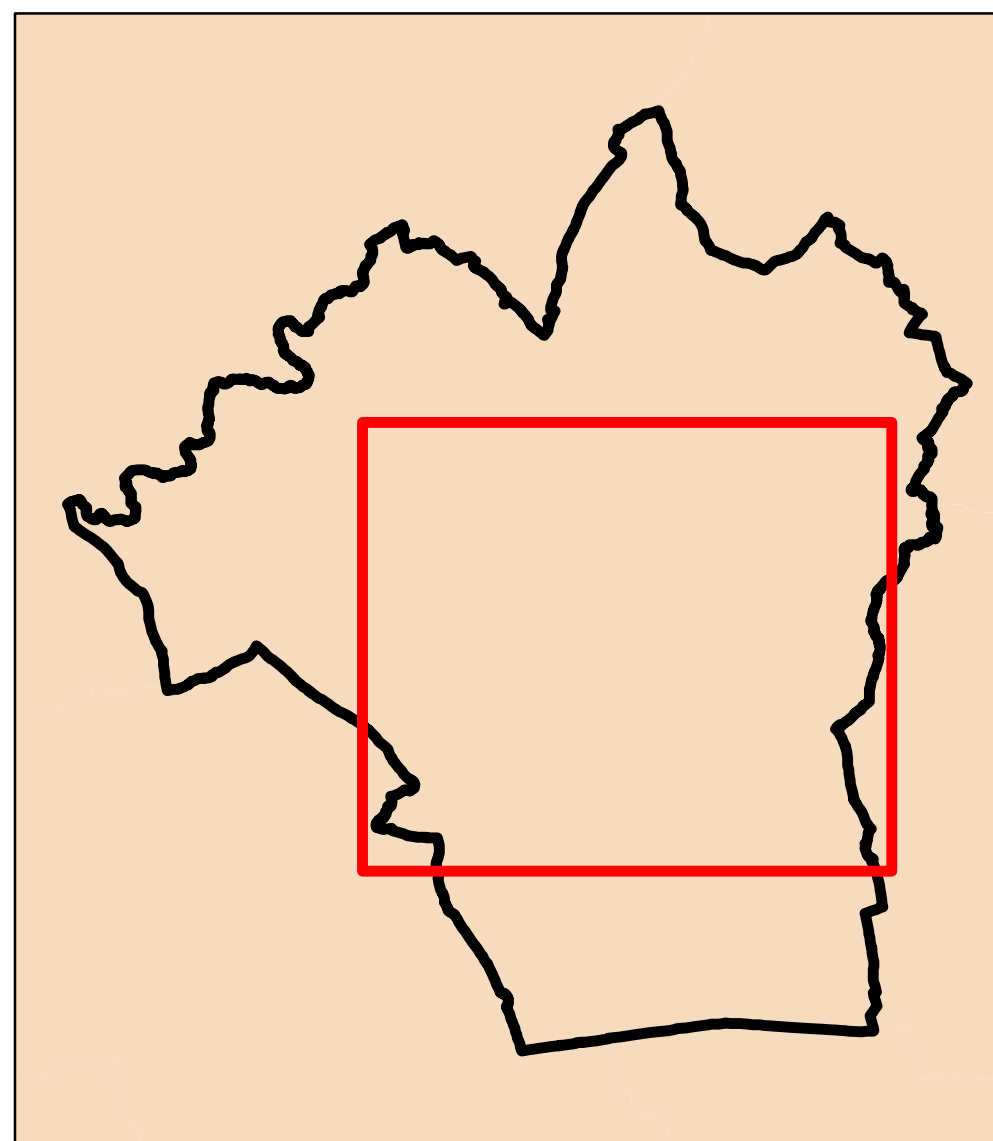
BRENTWOOD SWMP

BRENTWOOD - AVERAGE SUM OF FLOOD DAMAGE COSTS FOR NON RESIDENTIAL PROPERTIES (100 YEAR)

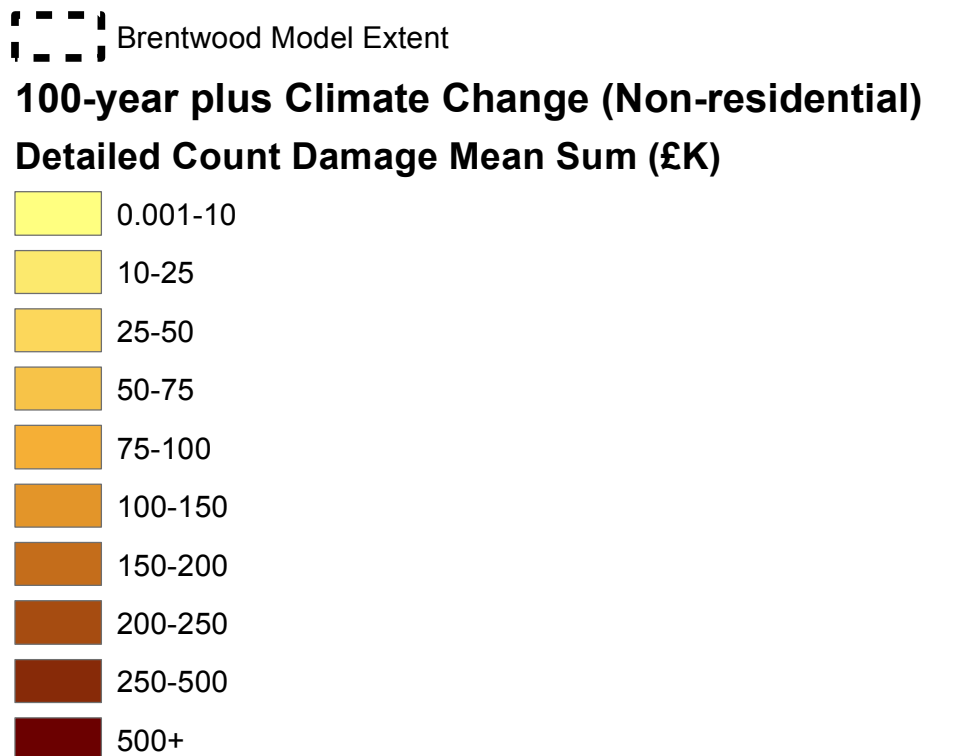
This document is the property of Jeremy Benn Associates Ltd. It shall not be reproduced in whole or in part, nor disclosed to a third party, without the permission of Jeremy Benn Associates Ltd. Contains Ordnance Survey data (c) Crown copyright and database right 2013.			
Scale:	1:14,000 @ A1	Drawn	A Walle Jul 13
		Checked	D Taylor Jul 13
		Approved	D Kearney Jul 13
Digital File Name: 2012a6570_B_DamageCost_NR_100yr.mxd			
Drawing Number:	Sheet No.:	Status:	Rev.:
	1 of 1	DRAFT	



KEY PLAN



Legend



Rev.	Modifications	Date	Drawn	Checked	Approved



Magna House
Atherstone
Warwickshire
CV9 1DF
United Kingdom

www.jbaconsulting.com

+44 (0)1827 722 710
+44 (0)1827 722 719
info@jbaconsulting.com



Offices at Atherstone, Doncaster, Edinburgh, Haywards Heath, Limerick, Newcastle, Newport, Salford, Skipton, Telford, Thirsk, Walsingham and Warrington

for

Essex County Council
BRENTWOOD SWMP

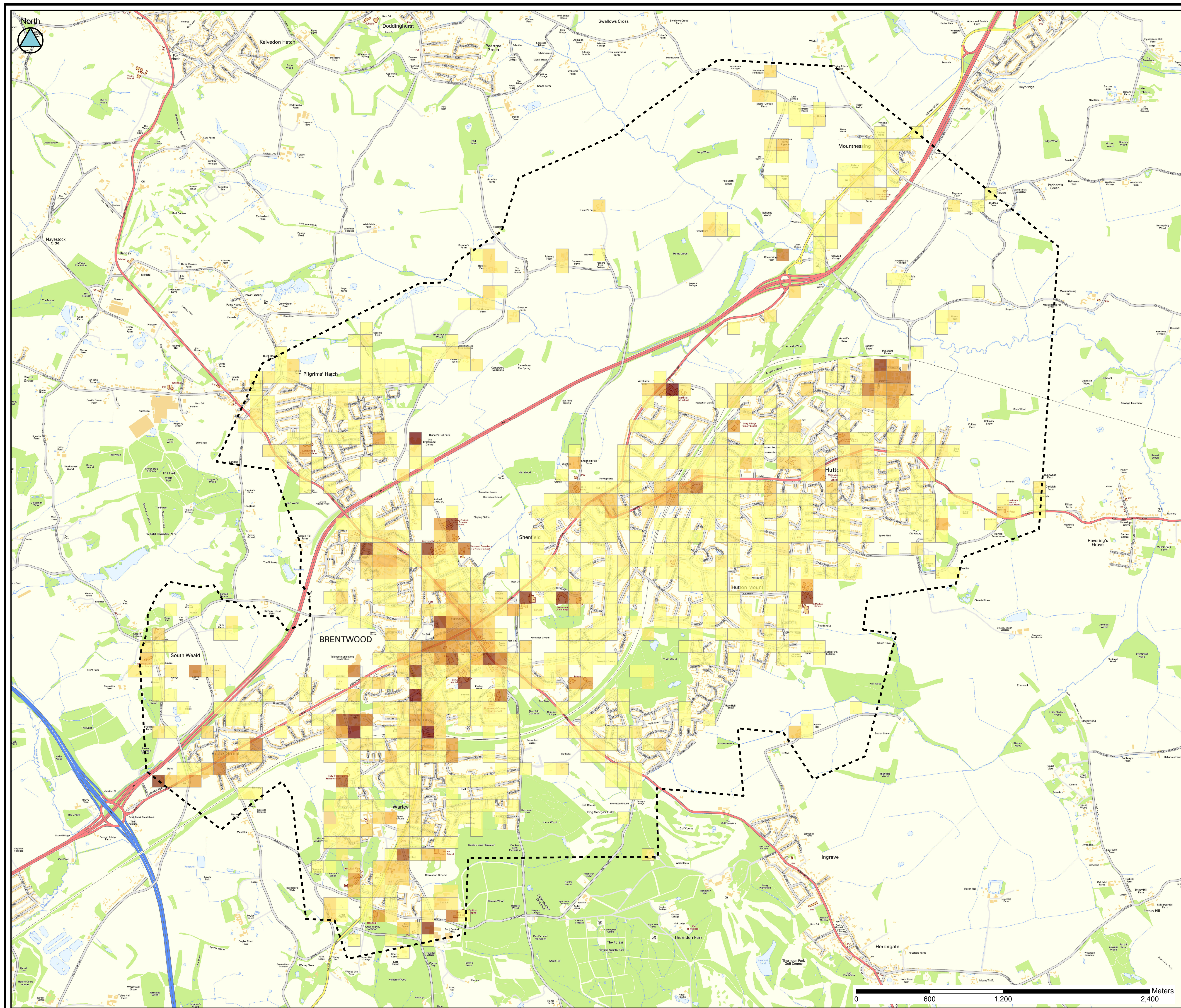
**BRENTWOOD - AVERAGE SUM OF FLOOD DAMAGE COSTS
FOR NON RESIDENTIAL PROPERTIES
(100 YEAR+CLIMATE CHANGE)**

This document is the property of Jeremy Benn Associates Ltd. It shall not be reproduced in whole or in part, nor disclosed to a third party, without the permission of Jeremy Benn Associates Ltd.
Contains Ordnance Survey data (c) Crown copyright and database right 2013

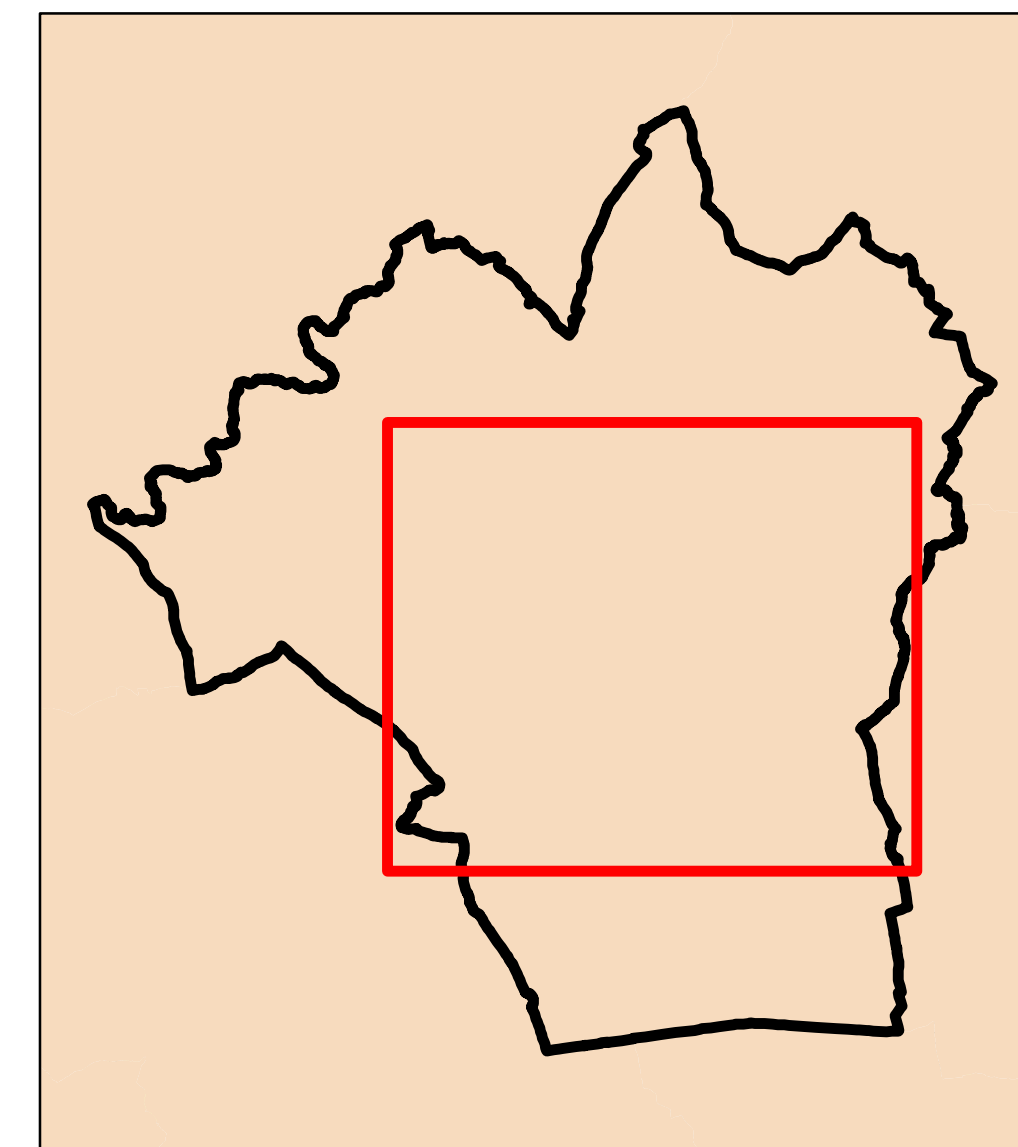
Scale:	Drawn	A Walle	Jul 13
1:14,000 @ A1	Checked	D Taylor	Jul 13
	Approved	D Kearney	Jul 13

Digital File Name: 2012a6570_B_DamageCost_NR_100yrCC.mxd

Drawing Number:	Sheet No.:	Status:	Rev.:
-	1 of 1	DRAFT	



KEY PLAN



Legend

- Brentwood Model Extent
- 200-year (Non-residential)**
- Detailed Count Damage Mean Sum (£K)**
- 0.001-10
 - 10-25
 - 25-50
 - 50-75
 - 75-100
 - 100-150
 - 150-200
 - 200-250
 - 250-500
 - 500+

Rev.	Modifications	Date	Drawn	Checked	Approved

Magna House
Atherstone
Warwickshire
CV9 1DF
United Kingdom

www.jbaconsulting.com

+44 (0)1827 722 710
+44 (0)1827 722 719
info@jbaconsulting.com

for

Essex County Council

BRENTWOOD SWMP

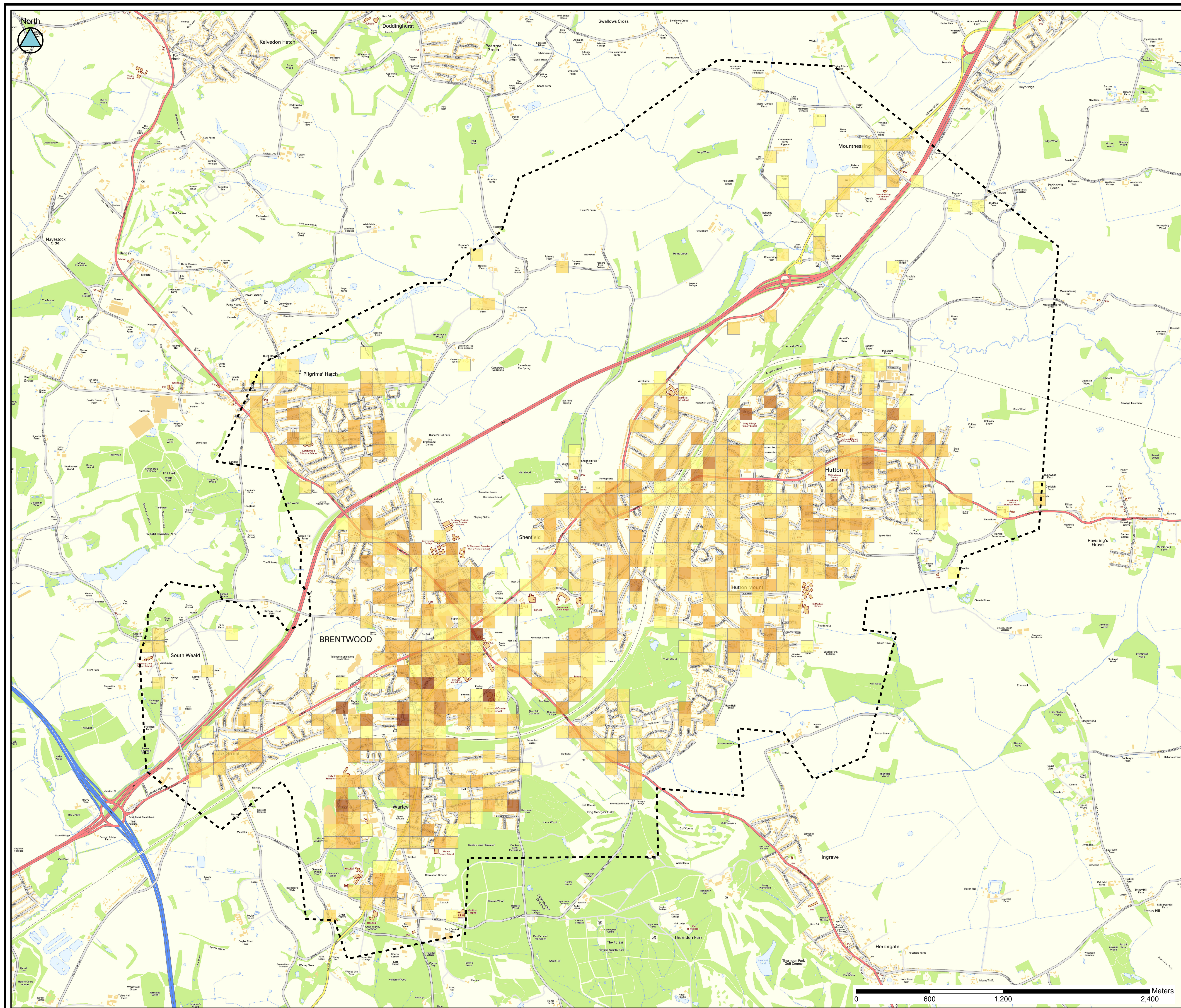
**BRENTWOOD - AVERAGE SUM OF FLOOD DAMAGE COSTS
FOR NON RESIDENTIAL PROPERTIES
(200 YEAR)**

This document is the property of Jeremy Benn Associates Ltd. It shall not be reproduced in whole or in part, nor disclosed to a third party, without the permission of Jeremy Benn Associates Ltd.
Contains Ordnance Survey data (c) Crown copyright and database right 2013.

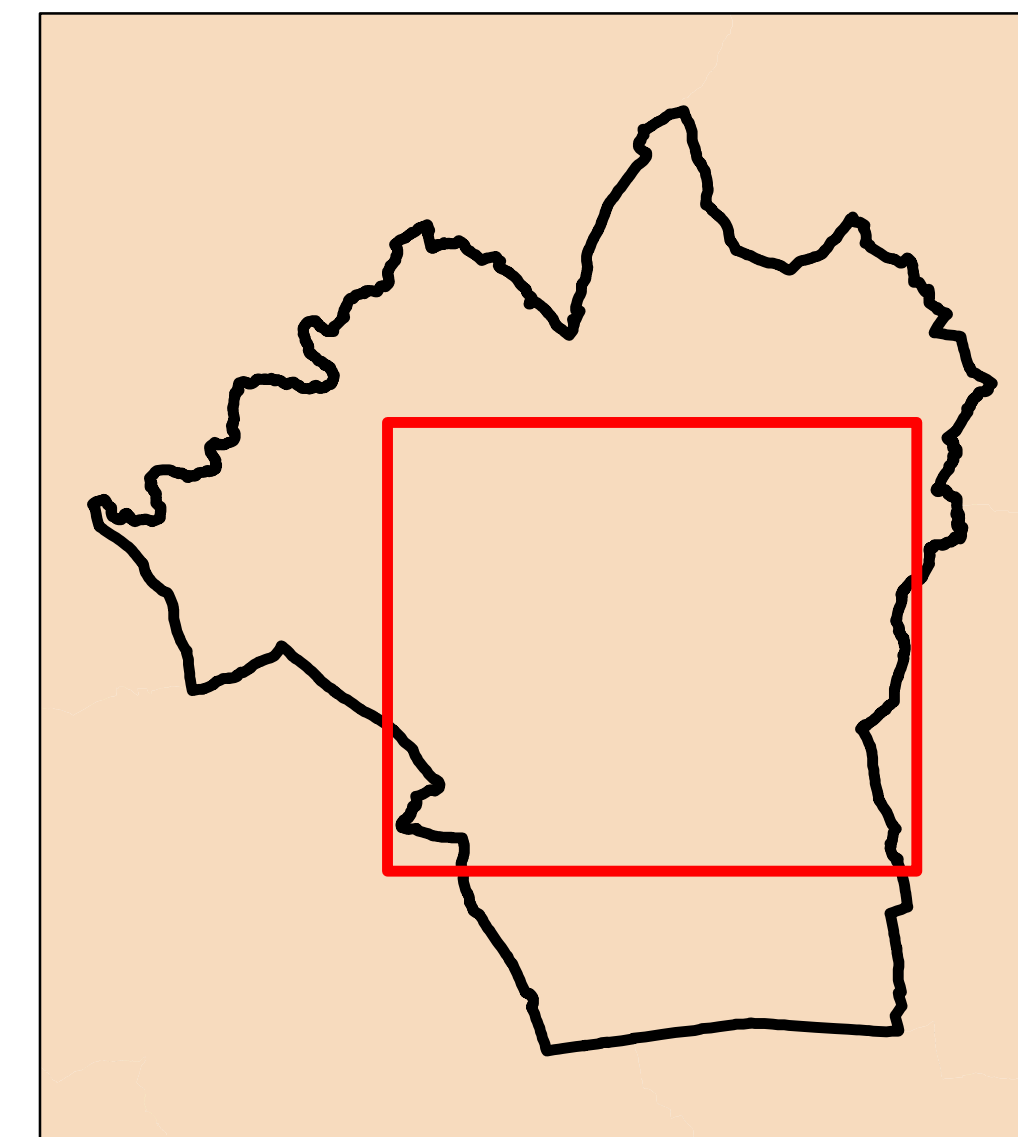
Scale:	Drawn	A Walle	Jul 13
1:14,000 @ A1	Checked	D Taylor	Jul 13
	Approved	D Kearney	Jul 13

Digital File Name: 2012a6970_B_DamageCost_NR_200yr.mxd

Drawing Number:	Sheet No.:	Status:	Rev.:
-	1 of 1	DRAFT	



KEY PLAN

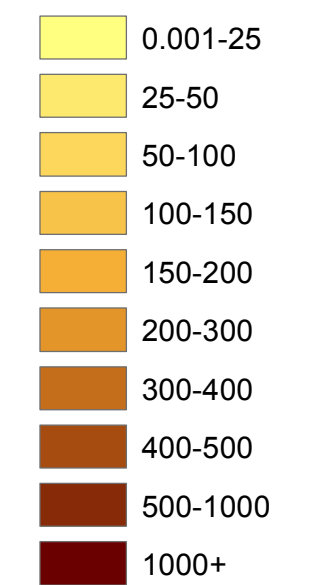


Legend

Brentwood Model Extent

30-year (Residential)

Detailed Count Damage Mean Sum (£K)



Rev.	Modifications	Date	Drawn	Checked	Approved

Magna House
Atherstone
Warwickshire
CV9 1DF
United Kingdom

www.jbaconsulting.com
+44 (0)1827 722 710
+44 (0)1827 722 719
info@jbaconsulting.com

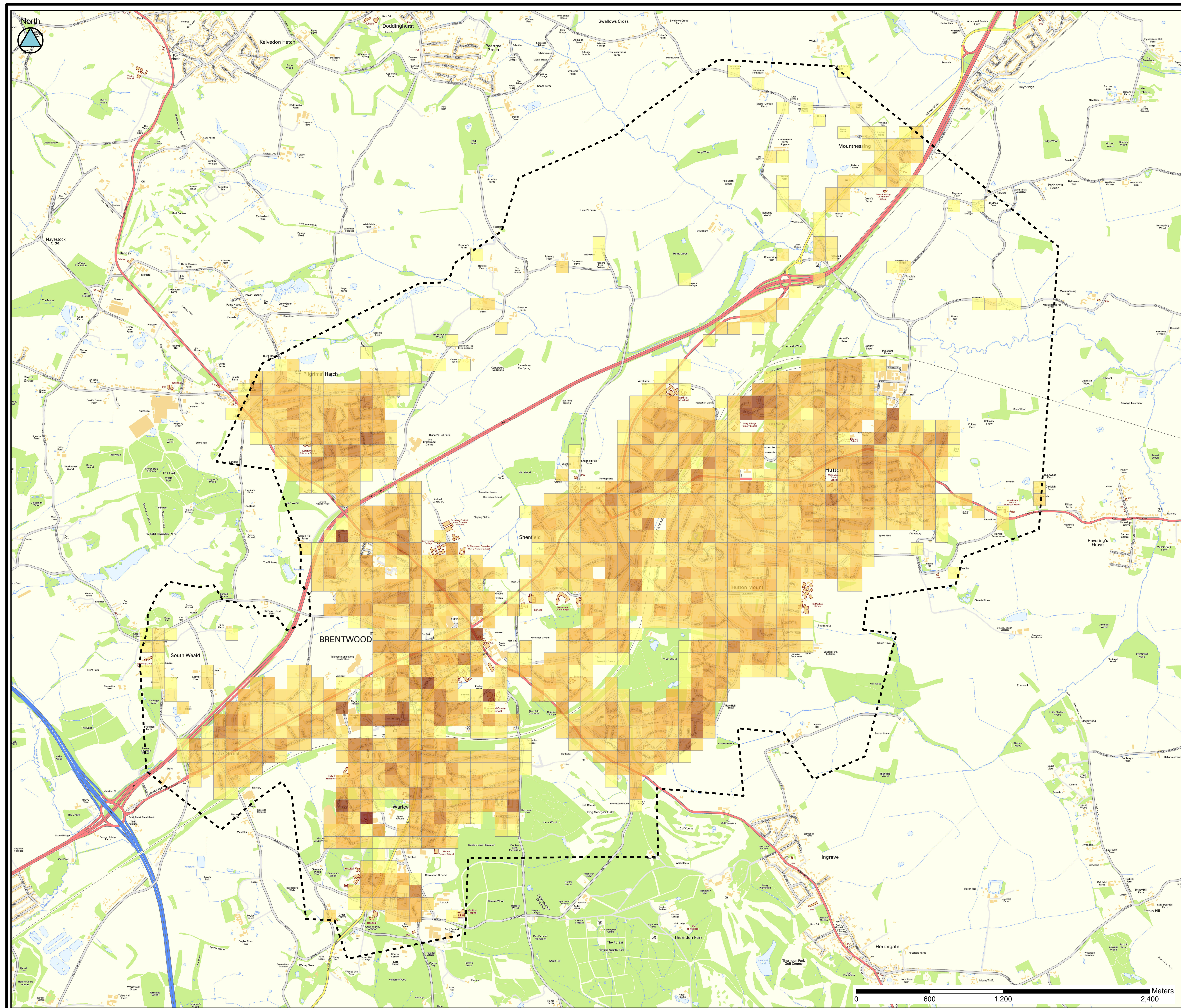
Offices at Atherstone, Doncaster, Edinburgh, Haywards Heath, Limerick, Newcastle, Newport, Salford, Skipton, Telford, Thirsk, Walsingham and Warrington

for
Essex County Council
BRENTWOOD SWMP
BRENTWOOD - AVERAGE SUM OF FLOOD DAMAGE COSTS FOR RESIDENTIAL PROPERTIES (30 YEAR)

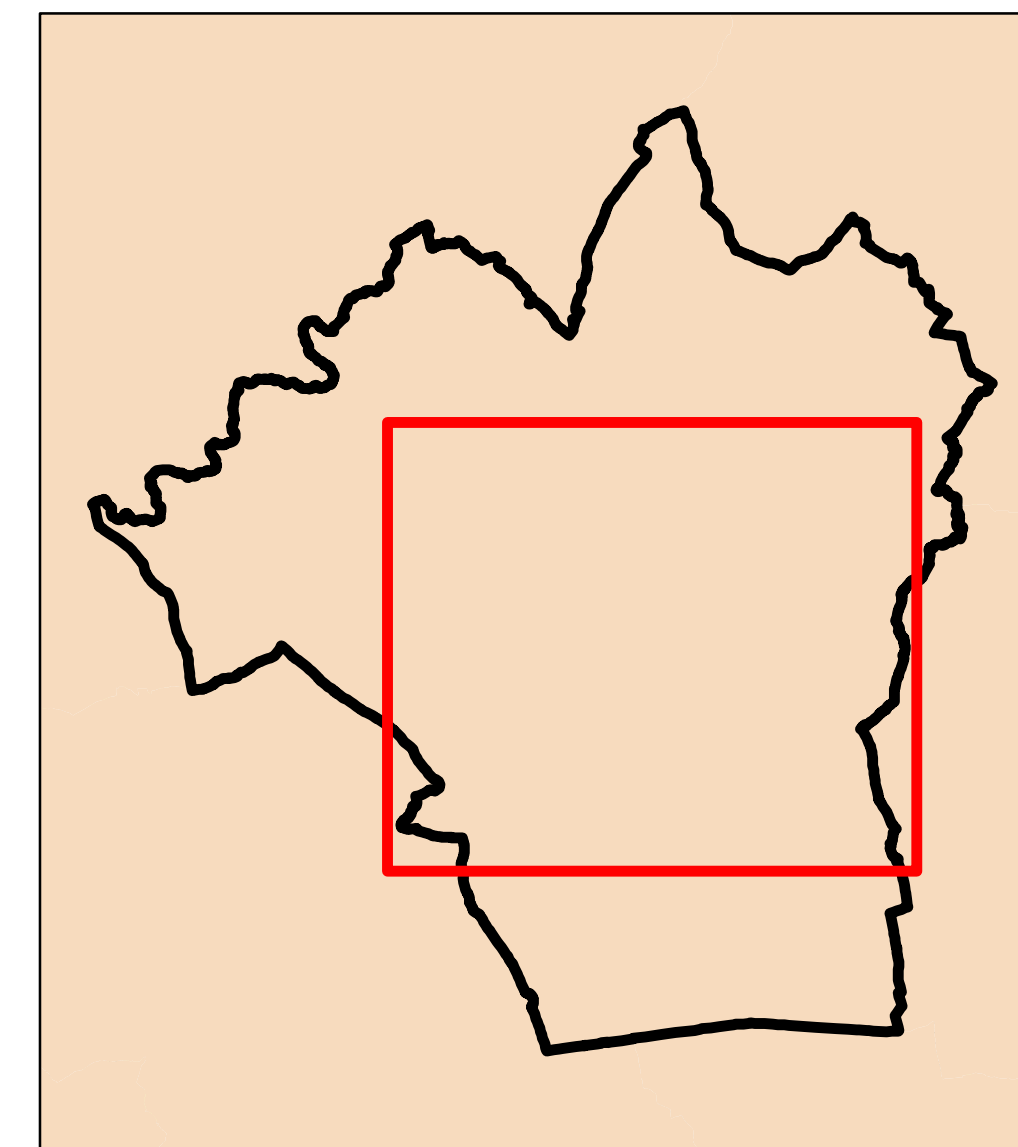
This document is the property of Jeremy Benn Associates Ltd. It shall not be reproduced in whole or in part, nor disclosed to a third party, without the permission of Jeremy Benn Associates Ltd.
Contains Ordnance Survey data (c) Crown copyright and database right 2013

Scale:	Drawn	A Walle	Jul 13
1:14,000 @ A1	Checked	D Taylor	Jul 13
	Approved	D Kearney	Jul 13

Approved: [Signature]		D. Reamery		Jul 13	
Digital File Name: 2012s6570_B_MeanDamageCost_R_30yr.mxd					
Drawing Number:		Sheet No.:		Status:	
-		1 of 1		DRAFT	



KEY PLAN

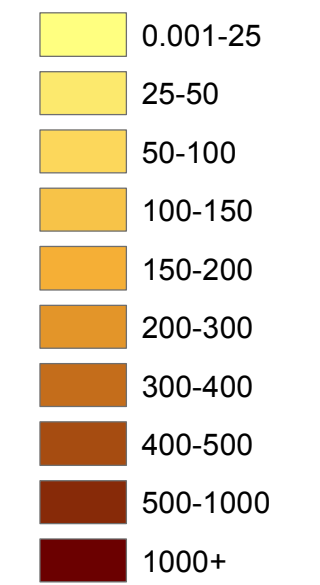


Legend

--- Brentwood Model Extent

100-year (Residential)

Detailed Count Damage Mean Sum (£K)



Rev.	Modifications	Date	Drawn	Checked	Approved



Magna House
Atherstone
Warwickshire
CV9 1DF
United Kingdom

www.jbaconsulting.com

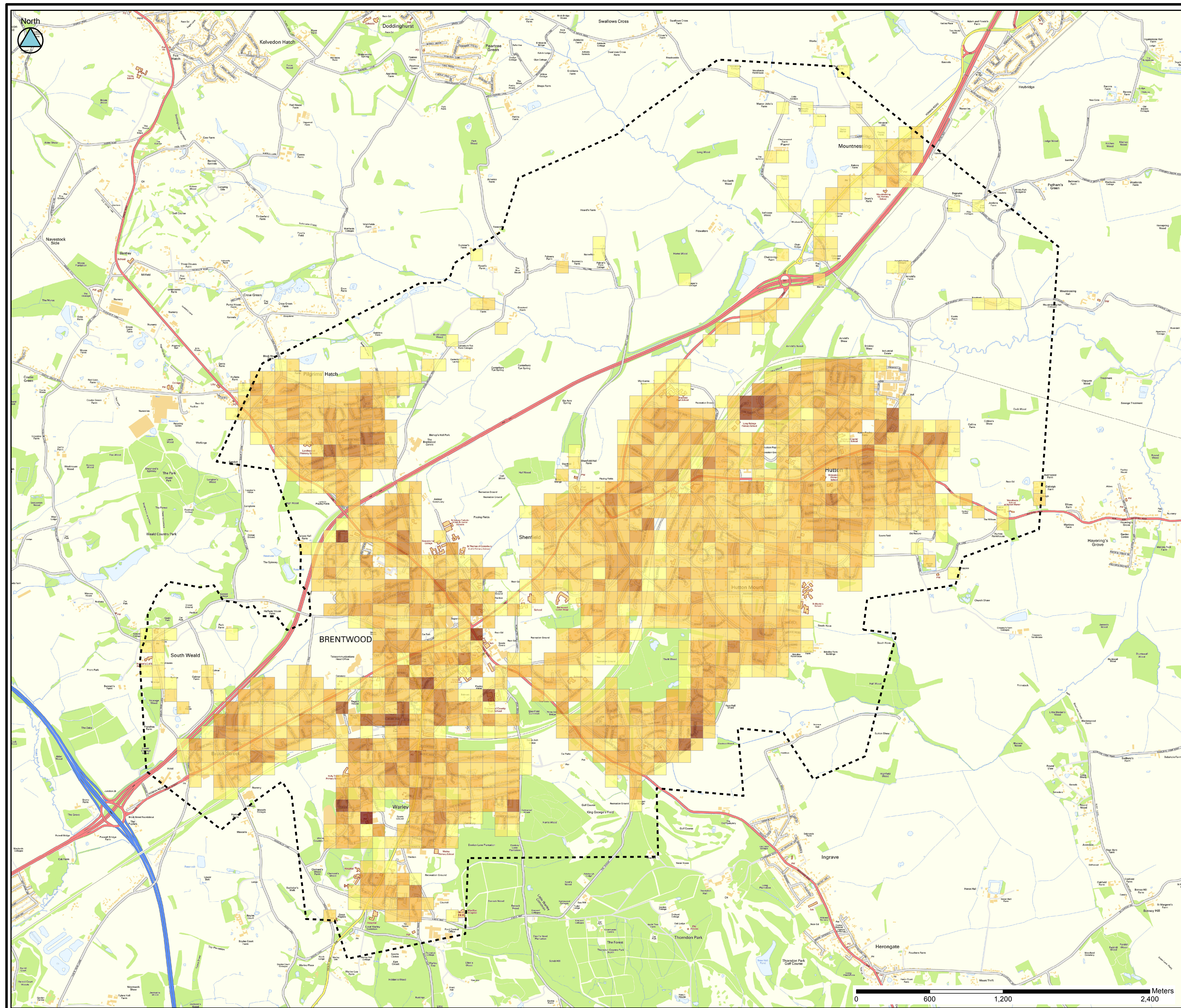
+44 (0)1827 722 710
+44 (0)1827 722 719
info@jbaconsulting.com



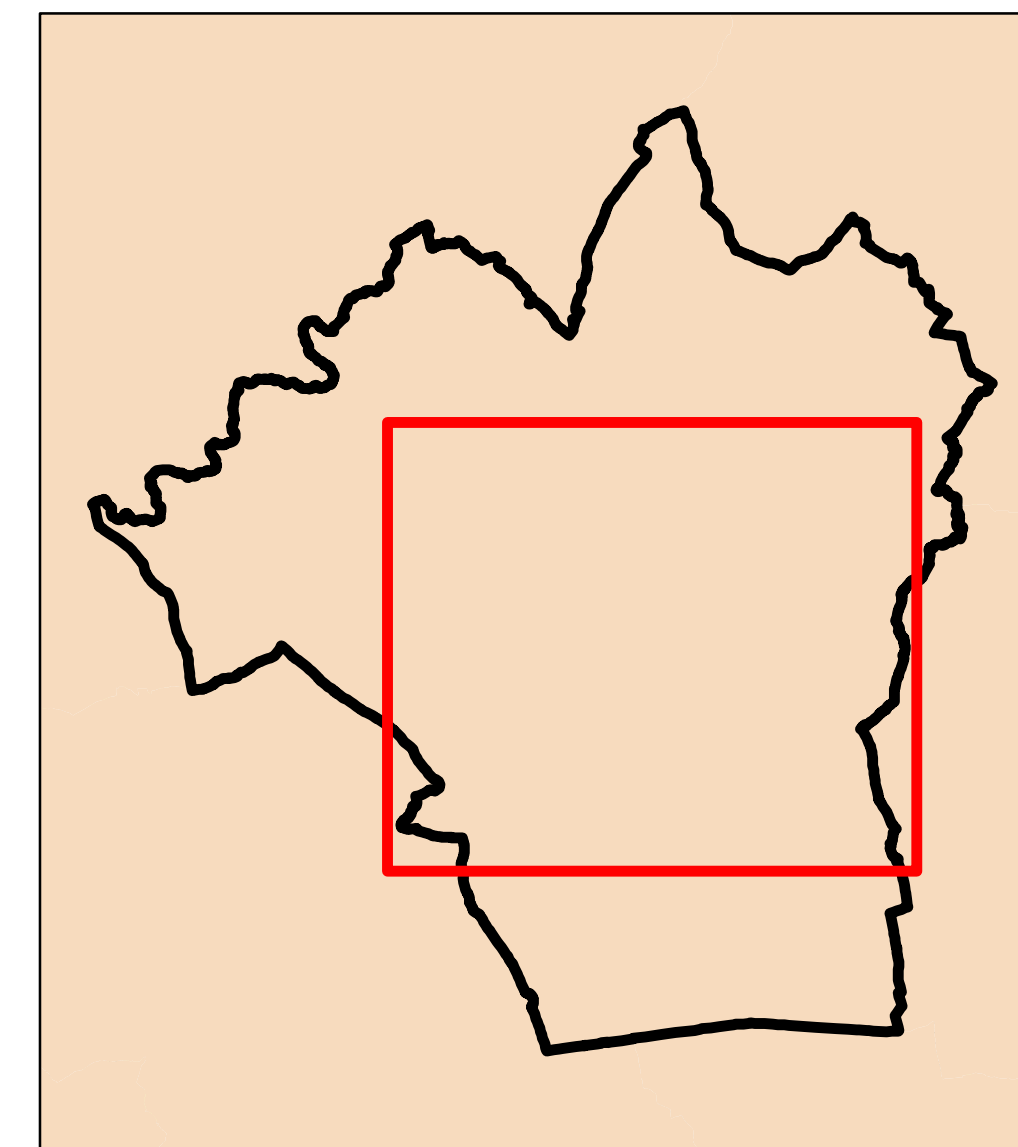
Offices at Atherstone, Doncaster, Edinburgh, Haywards Heath, Limerick, Newcastle, Newport, Salford, Skipton, Telford, Thirsk, Watlington and Warrington

for
Essex County Council
BRENTWOOD SWMP
BRENTWOOD - AVERAGE SUM OF FLOOD DAMAGE COSTS FOR RESIDENTIAL PROPERTIES (100 YEAR)

This document is the property of Jeremy Benn Associates Ltd. It shall not be reproduced in whole or in part, nor disclosed to a third party, without the permission of Jeremy Benn Associates Ltd. Contains Ordnance Survey data (c) Crown copyright and database right 2013.			
Scale:	Drawn	A Walle	Jul 13
1:14,000 @ A1	Checked	D Taylor	Jul 13
	Approved	D Kearney	Jul 13
Digital File Name: 2012s6570_B_MeanDamageCost_R_100yr.mxd			
Drawing Number:	Sheet No.:	Status:	Rev.:
	1 of 1	DRAFT	



KEY PLAN



Legend

- Brentwood Model Extent**
- 100-year plus Climate Change (Residential)**
- Detailed Count Damage Mean Sum (£K)**
- 0.001-25
 - 25-50
 - 50-100
 - 100-150
 - 150-200
 - 200-300
 - 300-400
 - 400-500
 - 500-1000
 - 1000+

Rev.	Modifications	Date	Drawn	Checked	Approved



Magna House
Atherstone
Warwickshire
CV9 1DF
United Kingdom

www.jbaconsulting.com

+44 (0)1827 722 710
+44 (0)1827 722 719
info@jbaconsulting.com



Offices at Atherstone, Doncaster, Edinburgh, Haywards Heath, Limerick, Newcastle, Newport, Salford, Skipton, Telford, Thirsk, Watlington and Warrington

for

Essex County Council

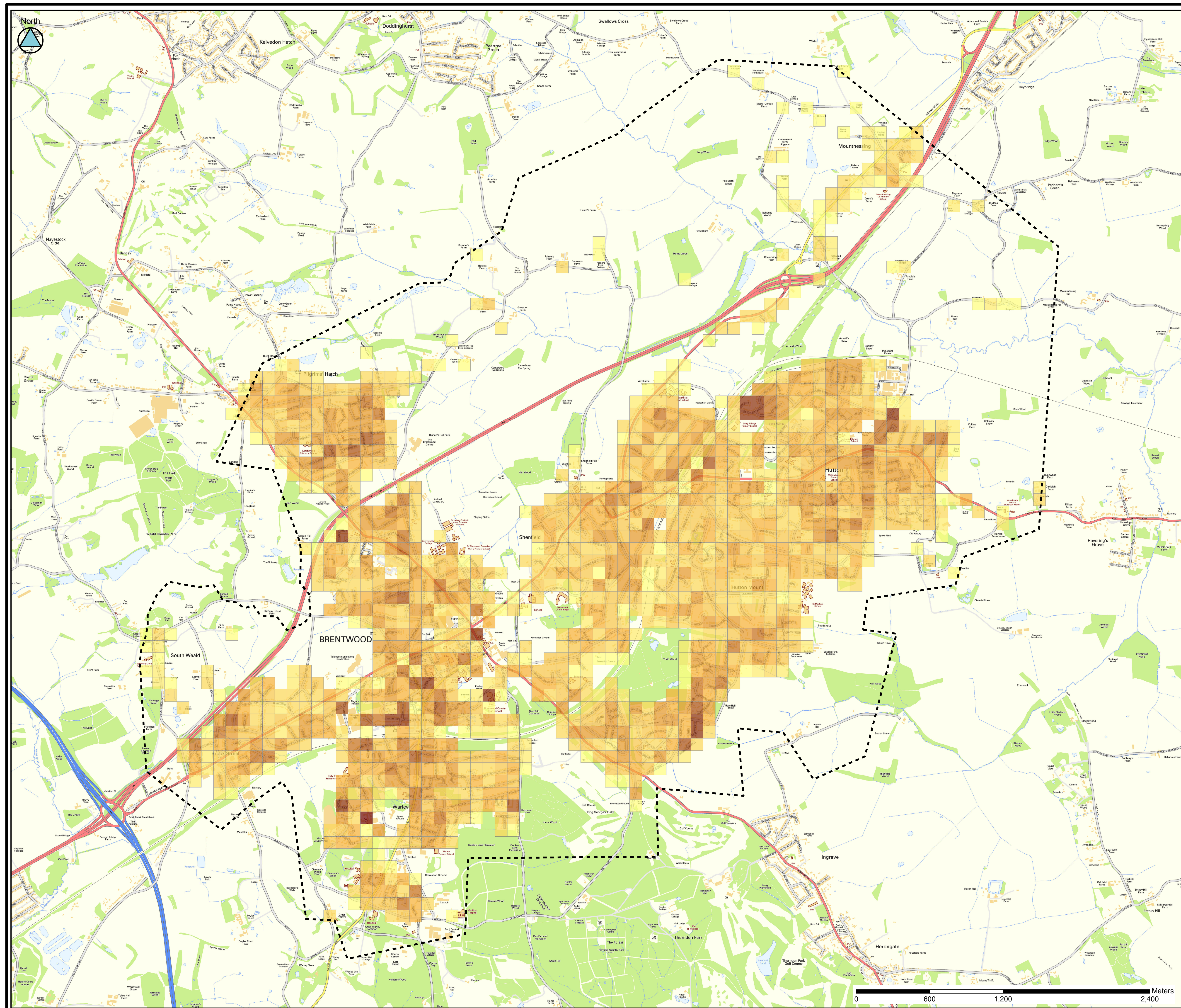
BRENTWOOD SWMP

BRENTWOOD - AVERAGE SUM OF FLOOD DAMAGE COSTS FOR RESIDENTIAL PROPERTIES (100 YEAR+CLIMATE CHANGE)

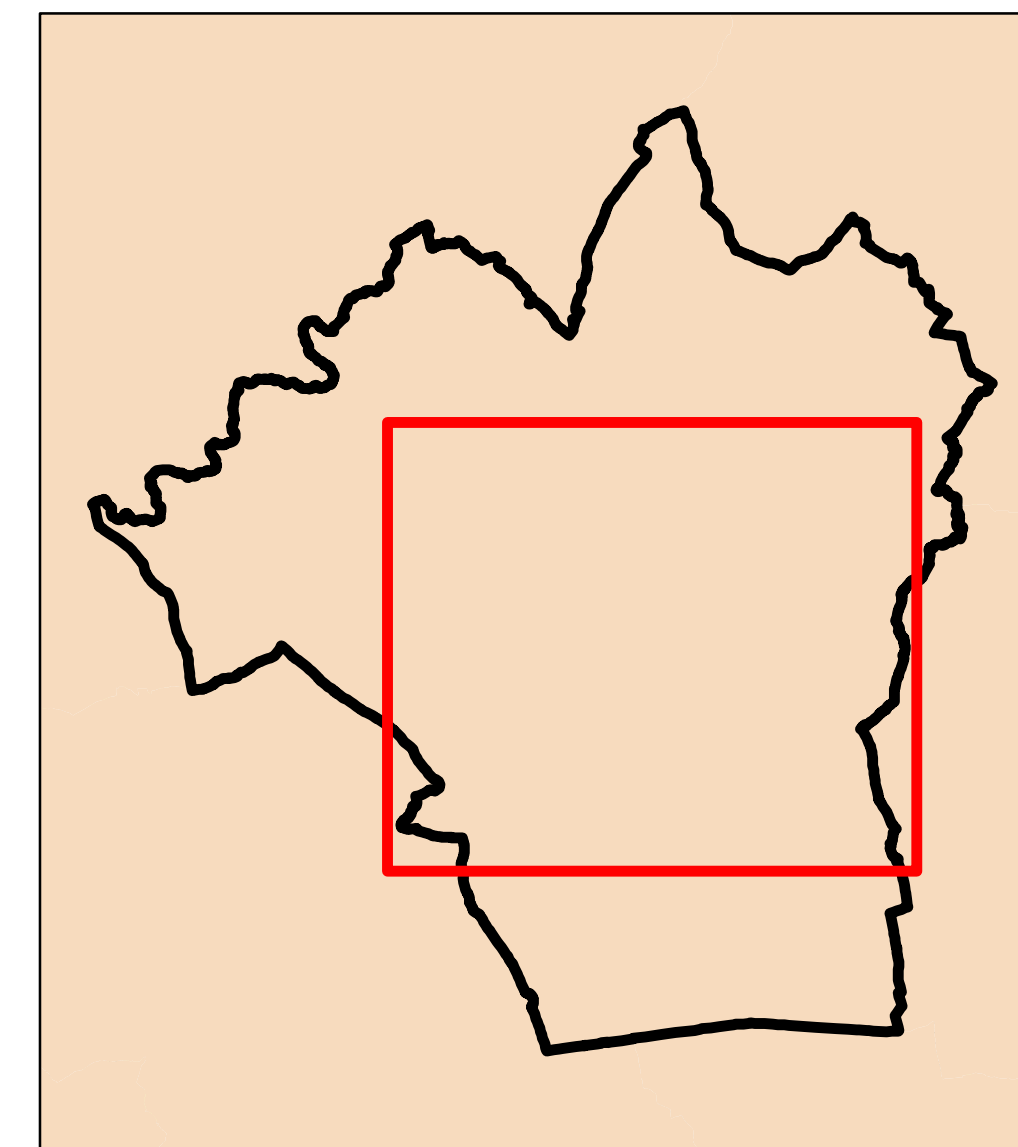
This document is the property of Jeremy Benn Associates Ltd. It shall not be reproduced in whole or in part, nor disclosed to a third party, without the permission of Jeremy Benn Associates Ltd. Contains Ordnance Survey data (c) Crown copyright and database right 2013.

Scale:	1:14,000 @ A1	Drawn	A Walle	Jul 13
		Checked	D Taylor	Jul 13
		Approved	D Kearney	Jul 13

Digital File Name:	2012s6570_B_MeanDamageCost_R_100yrCC.mxd	Sheet No.:	Status:	Rev.:
Drawing Number:		1 of 1	DRAFT	



KEY PLAN

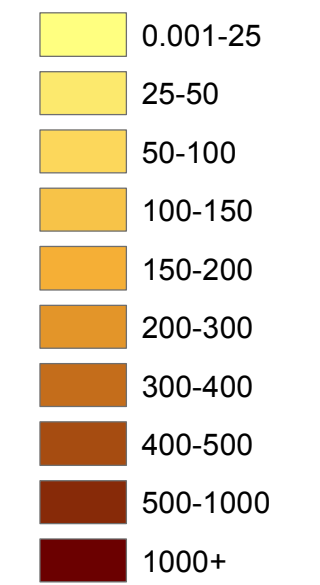


Legend

--- Brentwood Model Extent

200-year (Residential)

Detailed Count Damage Mean Sum (£K)



Rev.	Modifications	Date	Drawn	Checked	Approved



Magna House
Atherstone
Warwickshire
CV9 1DF
United Kingdom

www.jbaconsulting.com

+44 (0)1827 722 710
+44 (0)1827 722 719
info@jbaconsulting.com

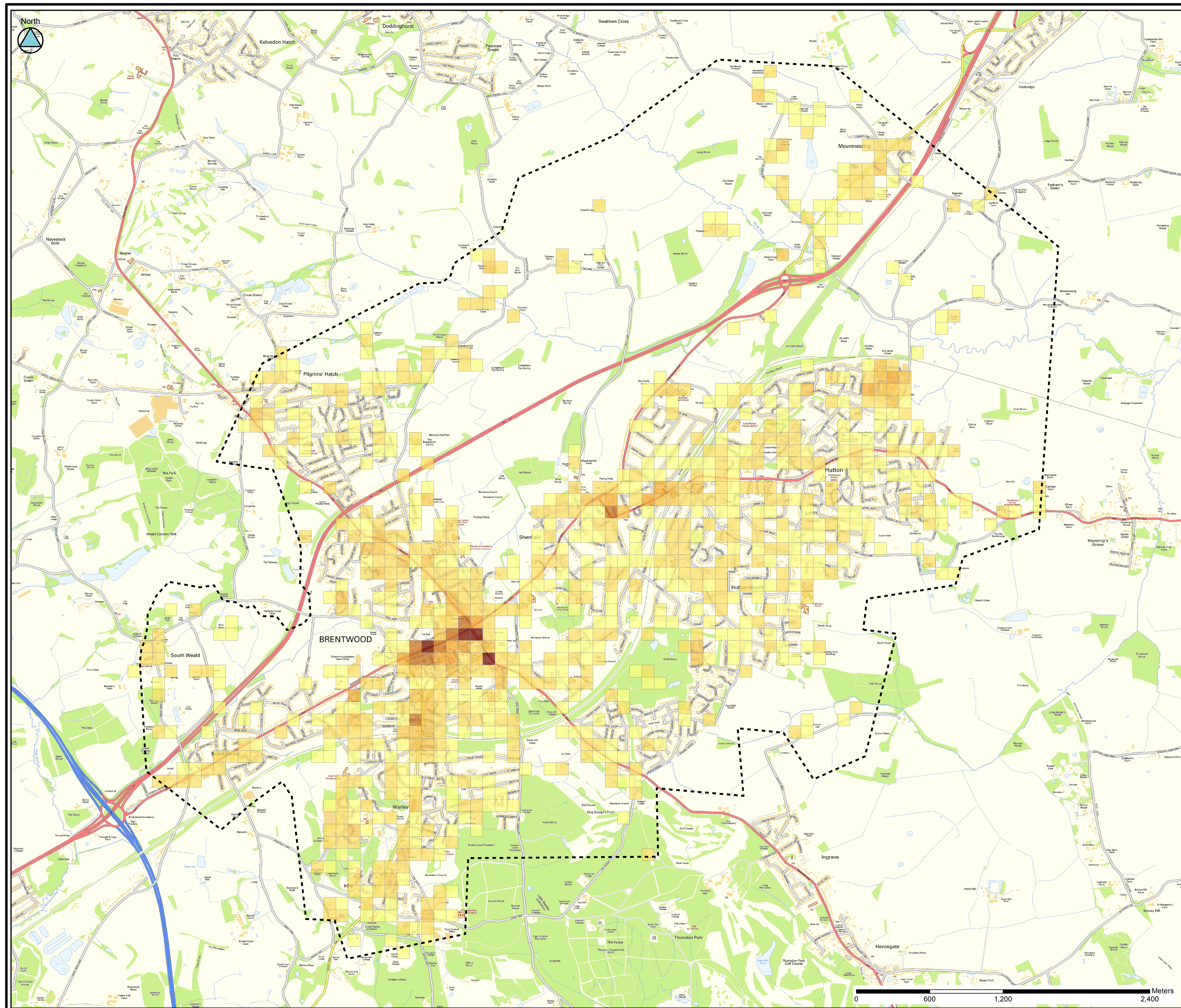


Offices at Atherstone, Doncaster, Edinburgh, Haywards Heath, Limerick, Newcastle, Newport, Salford, Skipton, Telford, Thirsk, Watlington and Warrington

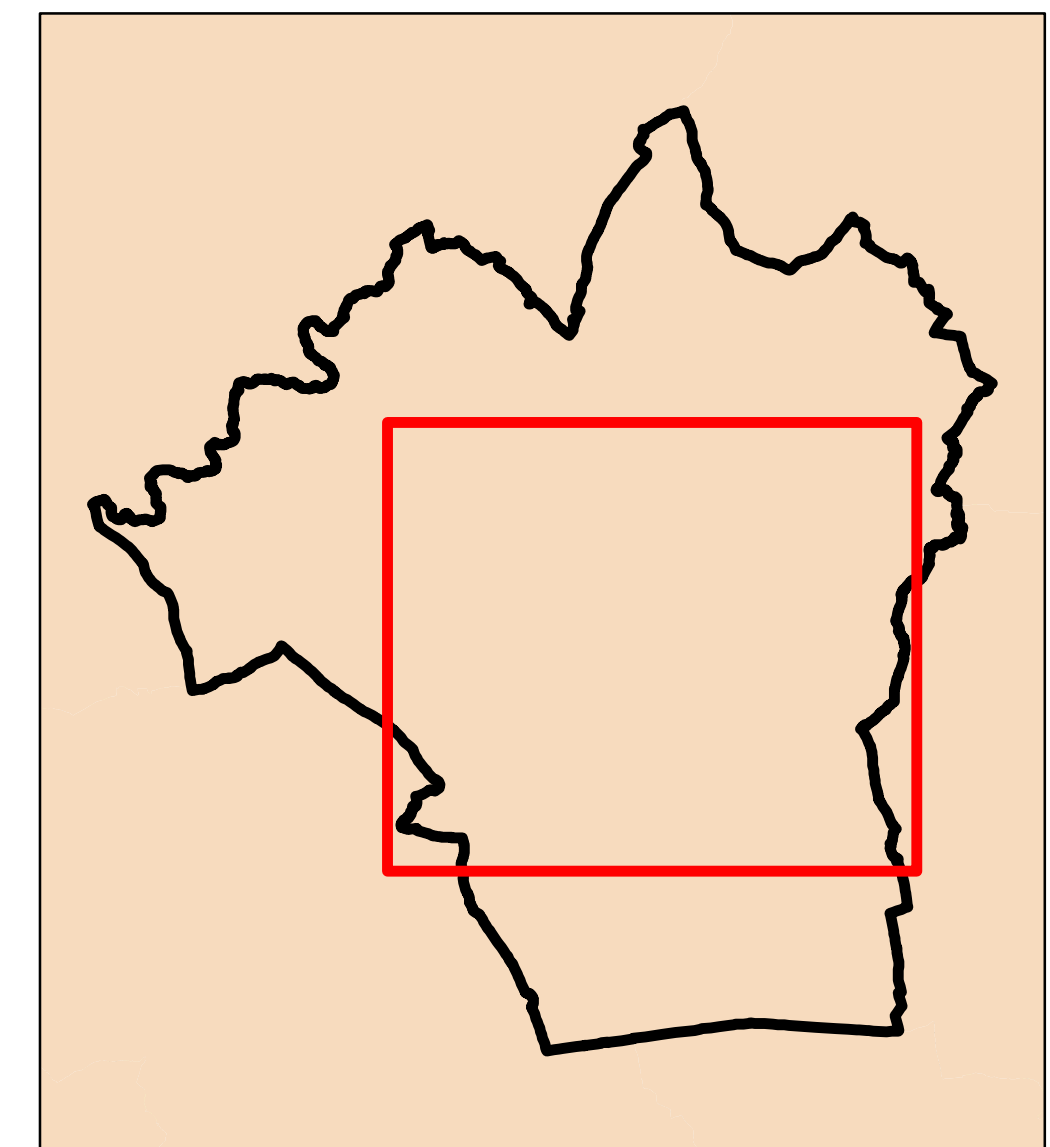
for
Essex County Council
BRENTWOOD SWMP
BRENTWOOD - AVERAGE SUM OF FLOOD DAMAGE COSTS FOR RESIDENTIAL PROPERTIES (200 YEAR)

Scale: 1:14,000 @ A1	Drawn	A Waite	Jul 13
	Checked	D Taylor	Jul 13
	Approved	D Kearney	Jul 13
Digital File Name: 2012s6570_B_MeanDamageCost_R_200yr.mxd			

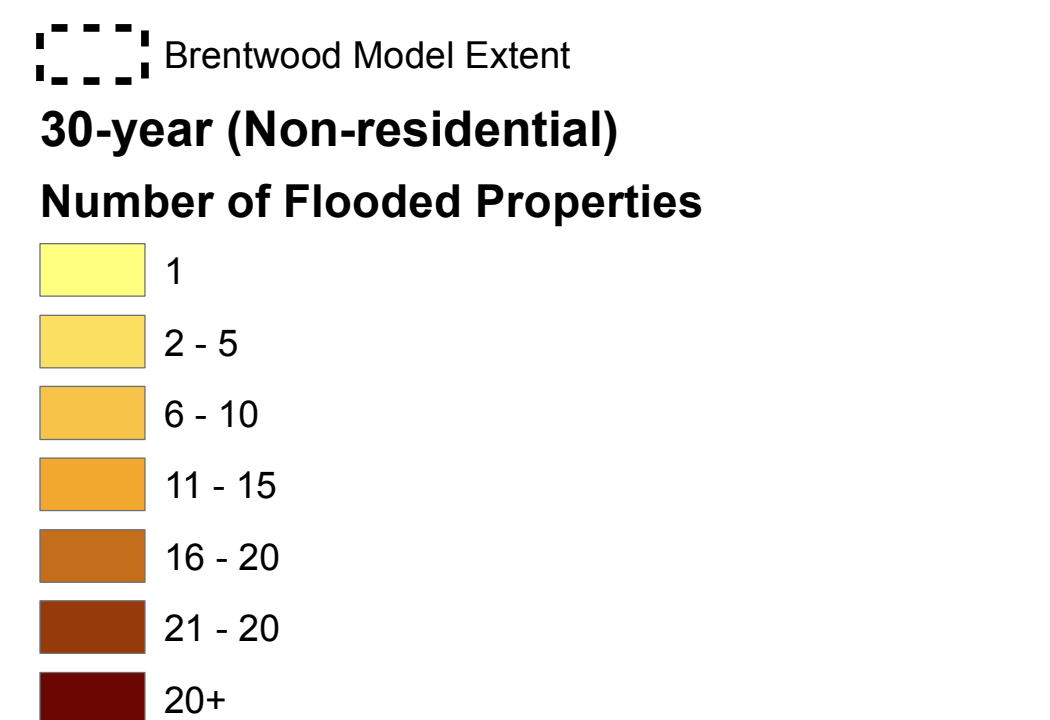
Drawing Number:	Sheet No.:	Status:	Rev.:
-	1 of 1	DRAFT	-



KEY PLAN



Legend



Rev.	Modifications	Date	Drawn	Checked	Approved



Magna House
Atherstone
Warwickshire
CV9 1DF
United Kingdom

www.jbaconsulting.com

+44 (0)1827 722 710
+44 (0)1827 722 719
info@jbaconsulting.com

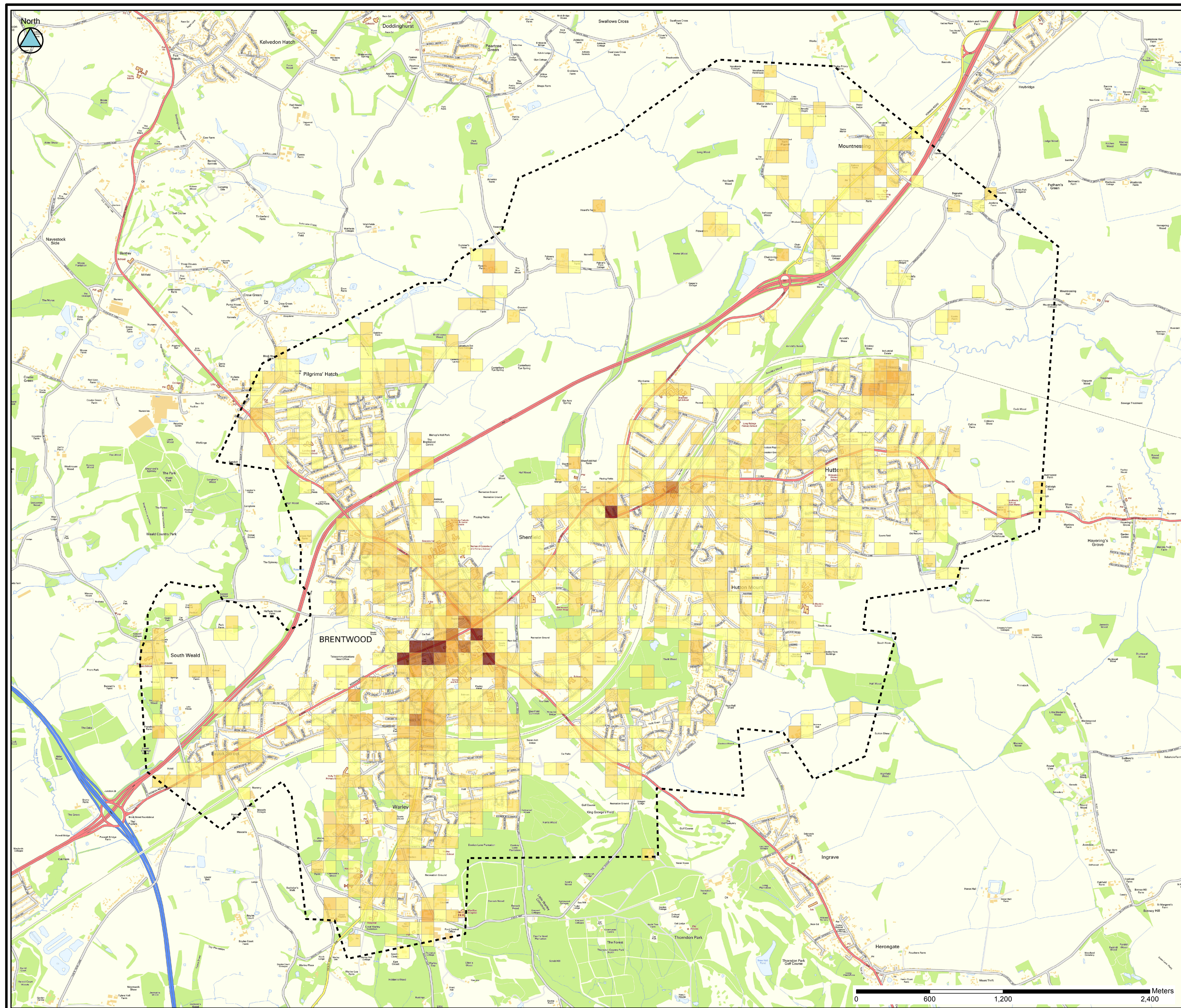


for

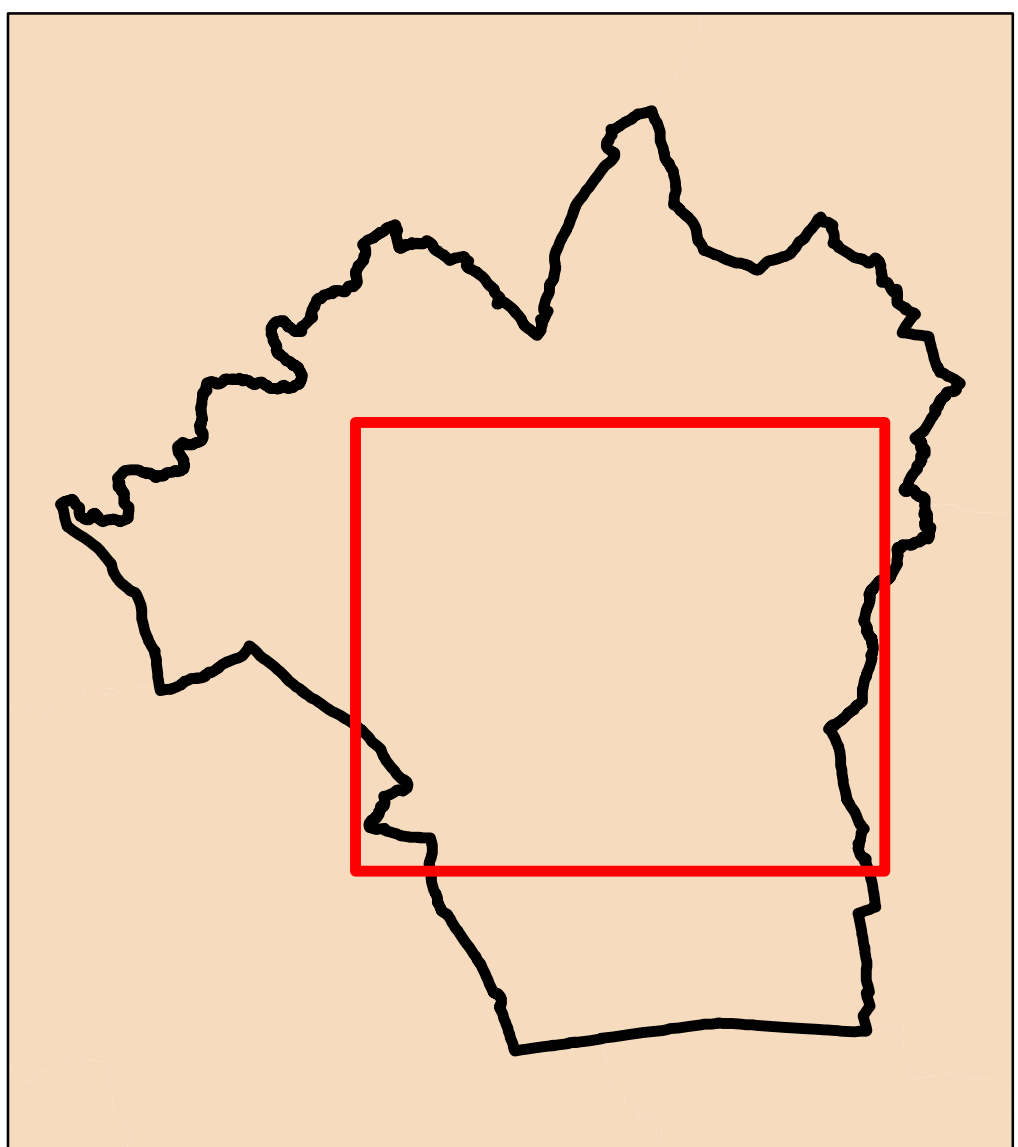
Essex County Council
BRENTWOOD SWMP

BRENTWOOD - NUMBER OF FLOODED NON-RESIDENTIAL PROPERTIES (30 YEAR)

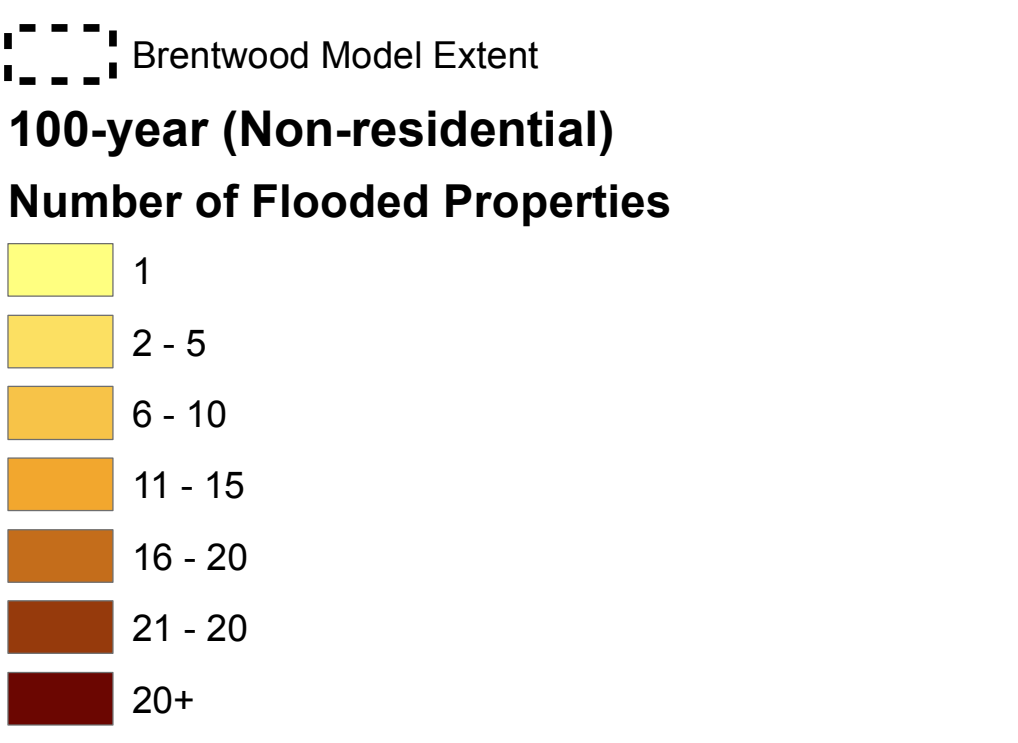
This document is the property of Jeremy Benn Associates Ltd. It shall not be reproduced in whole or in part, nor disclosed to a third party, without the permission of Jeremy Benn Associates Ltd. Contains Ordnance Survey data (c) Crown copyright and database right 2013.					
Scale:	1:14,000 @ A1	Drawn	A Waite	Jul 13	
		Checked	D Taylor	Jul 13	
		Approved	D Kearney	Jul 13	
Digital File Name: 2012a6570_B_PropertyCount_NR_30yr.mxd					
Drawing Number:	Sheet No.:	Status:	Rev.:		
	1 of 1	DRAFT			



KEY PLAN



Legend



Rev.	Modifications	Date	Drawn	Checked	Approved



Magna House
Atherstone
Warwickshire
CV9 1DF
United Kingdom

www.jbaconsulting.com

+44 (0)1827 722 710
+44 (0)1827 722 719
info@jbaconsulting.com



Offices at Atherstone, Doncaster, Edinburgh, Haywards Heath, Limerick, Newcastle, Newport, Salford, Skipton, Telford, Thirsk, Watlington and Warrington

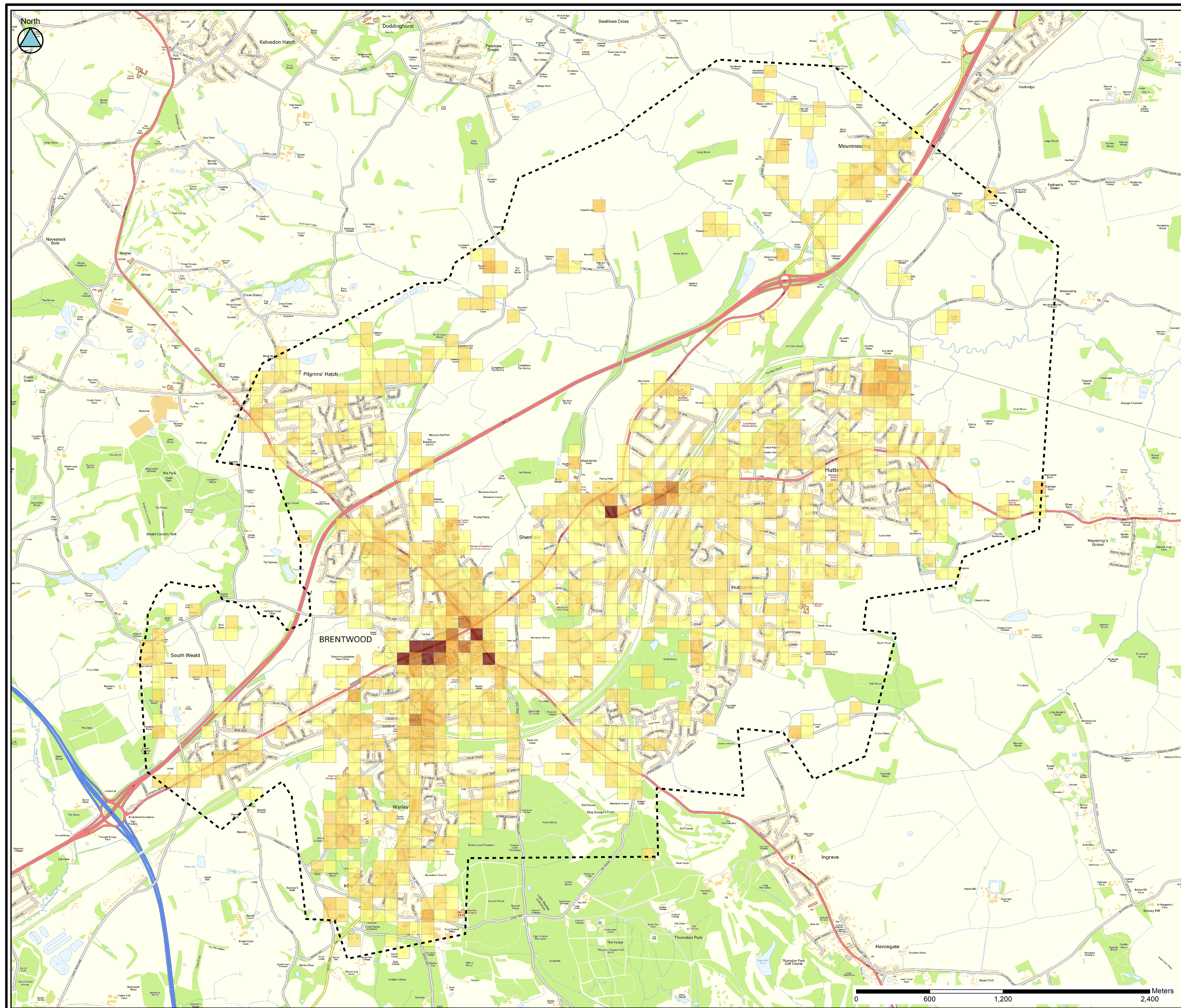
for

Essex County Council

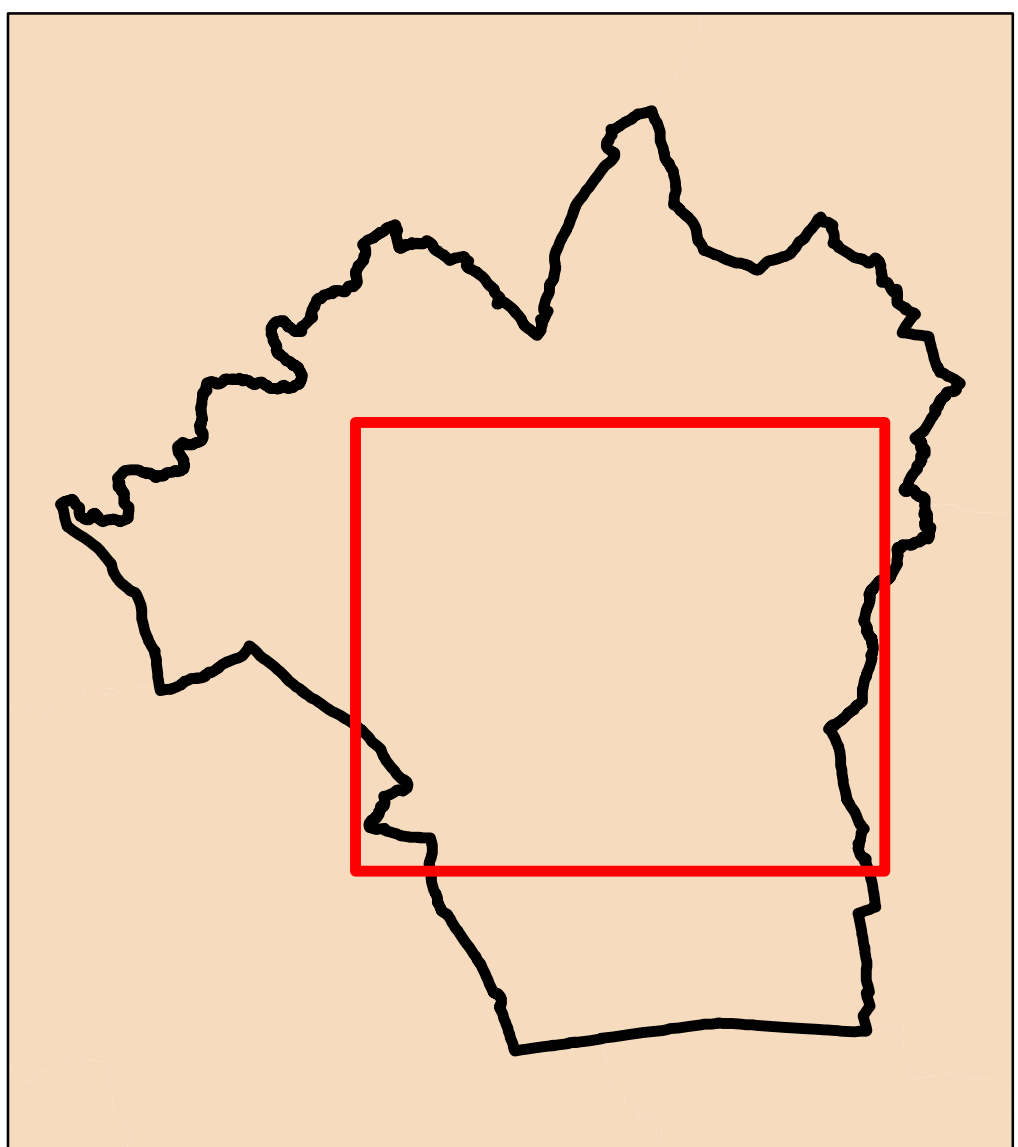
BRENTWOOD SWMP

**BRENTWOOD - NUMBER OF FLOODED NON-RESIDENTIAL
PROPERTIES
(100 YEAR)**

This document is the property of Jeremy Benn Associates Ltd. It shall not be reproduced in whole or in part, nor disclosed to a third party, without the permission of Jeremy Benn Associates Ltd. Contains Ordnance Survey data (c) Crown copyright and database right 2013.					
Scale:	1:14,000 @ A1	Drawn	A Waite	Jul 13	
		Checked	D Taylor	Jul 13	
		Approved	D Kearney	Jul 13	
Digital File Name: 2012a6570_B_PropertyCount_NR_100yr.mxd					
Drawing Number:	Sheet No.:	Status:	Rev.:		
-	1 of 1	DRAFT			



KEY PLAN



Legend

- Brentwood Model Extent
- 100-year plus Climate Change (Non-residential)**
- Number of Flooded Properties**
- 1
 - 2 - 5
 - 6 - 10
 - 11 - 15
 - 16 - 20
 - 21 - 20
 - 20+

Rev.	Modifications	Date	Drawn	Checked	Approved

Magna House
Atherstone
Warwickshire
CV9 1DF
United Kingdom

www.jbaconsulting.com

+44 (0)1827 722 710
+44 (0)1827 722 719
info@jbaconsulting.com

for

Essex County Council

BRENTWOOD SWMP

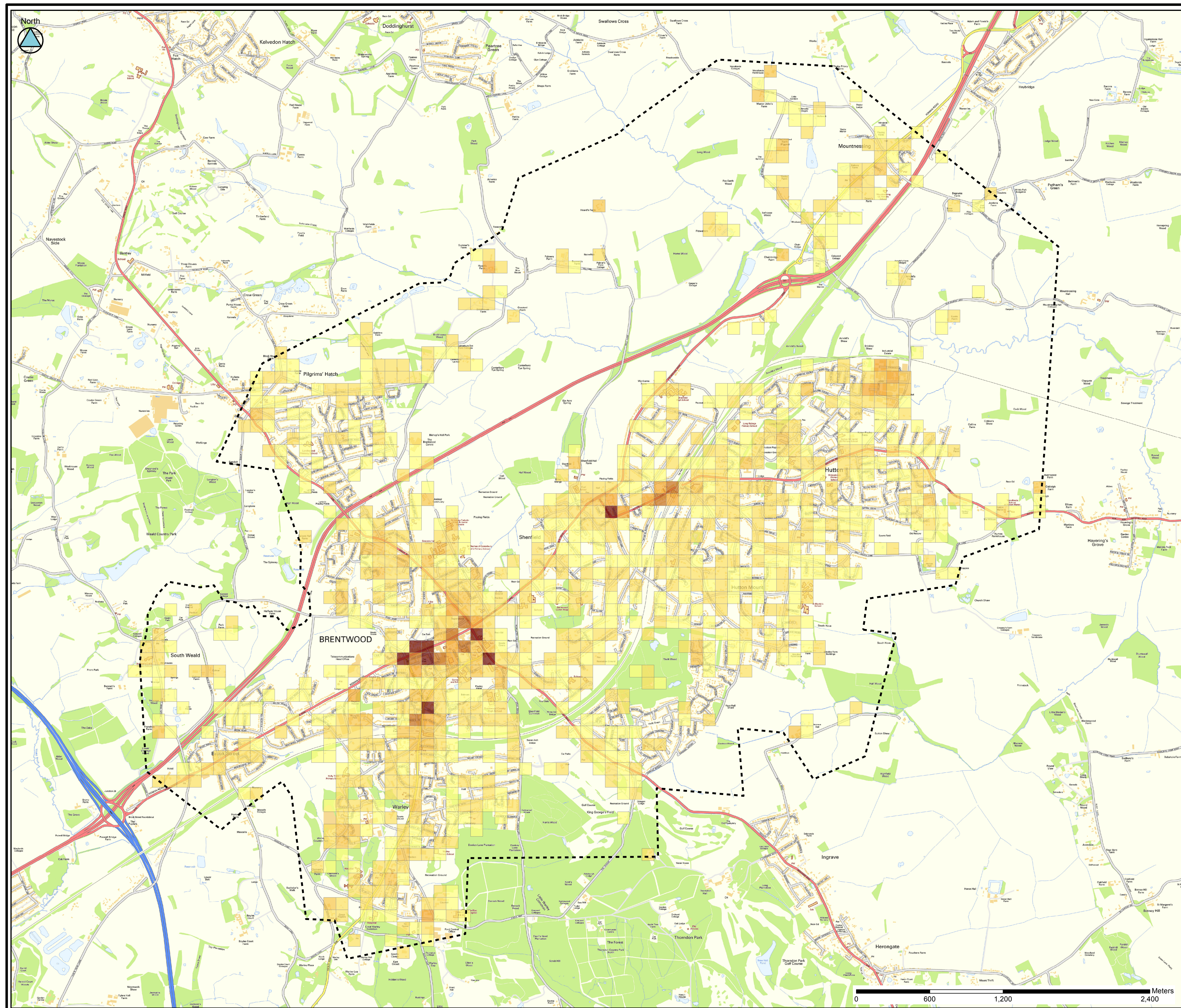
BRENTWOOD - NUMBER OF FLOODED NON-RESIDENTIAL PROPERTIES (100 YEAR+CLIMATE CHANGE)

This document is the property of Jeremy Benn Associates Ltd. It shall not be reproduced in whole or in part, nor disclosed to a third party, without the permission of Jeremy Benn Associates Ltd.
Contains Ordnance Survey data (c) Crown copyright and database right 2013.

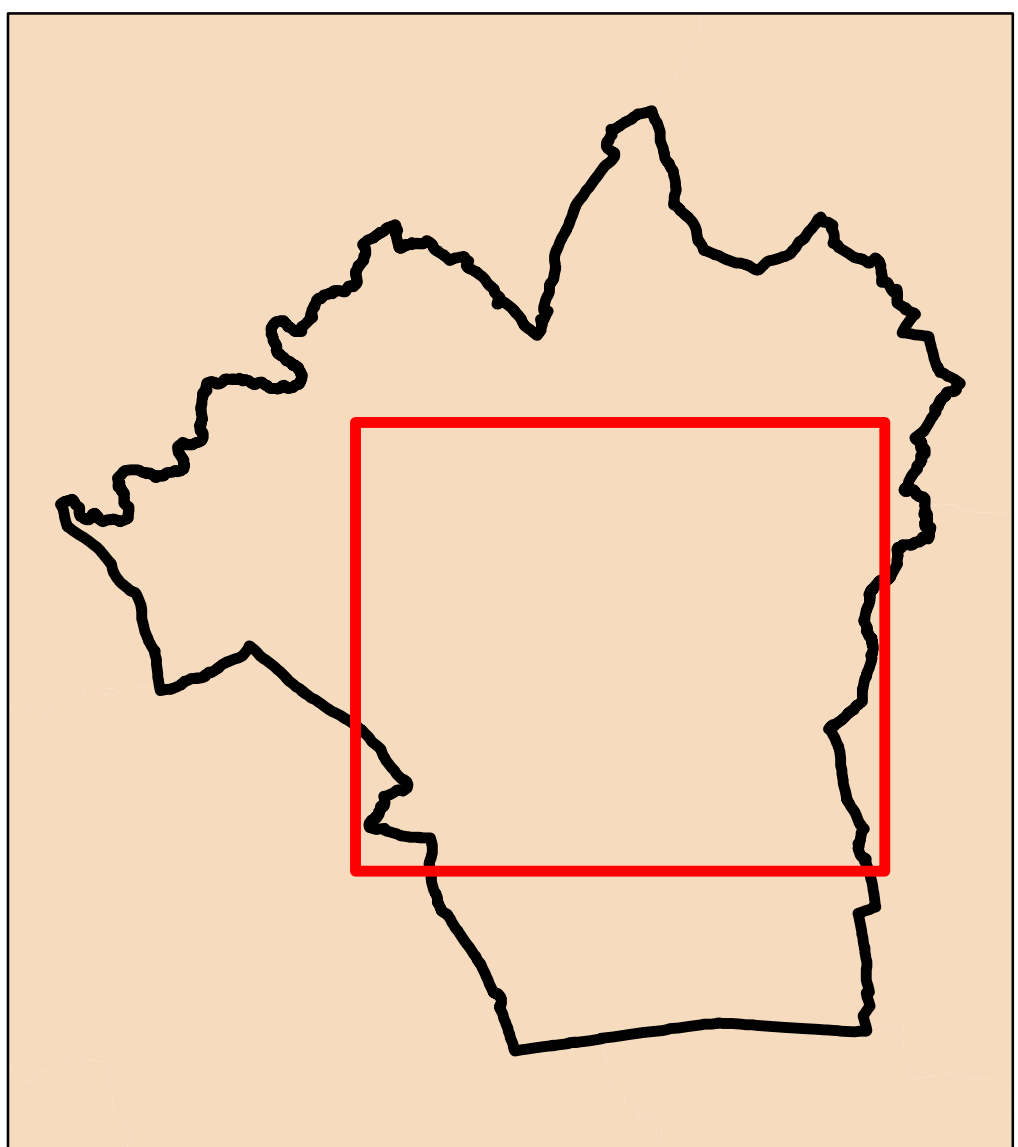
Scale:	Drawn	A Waite	Jul 13
1:14,000 @ A1	Checked	D Taylor	Jul 13
	Approved	D Kearney	Jul 13

Digital File Name: 2012a6570_B_PropertyCount_NR_100yrCC.mxd

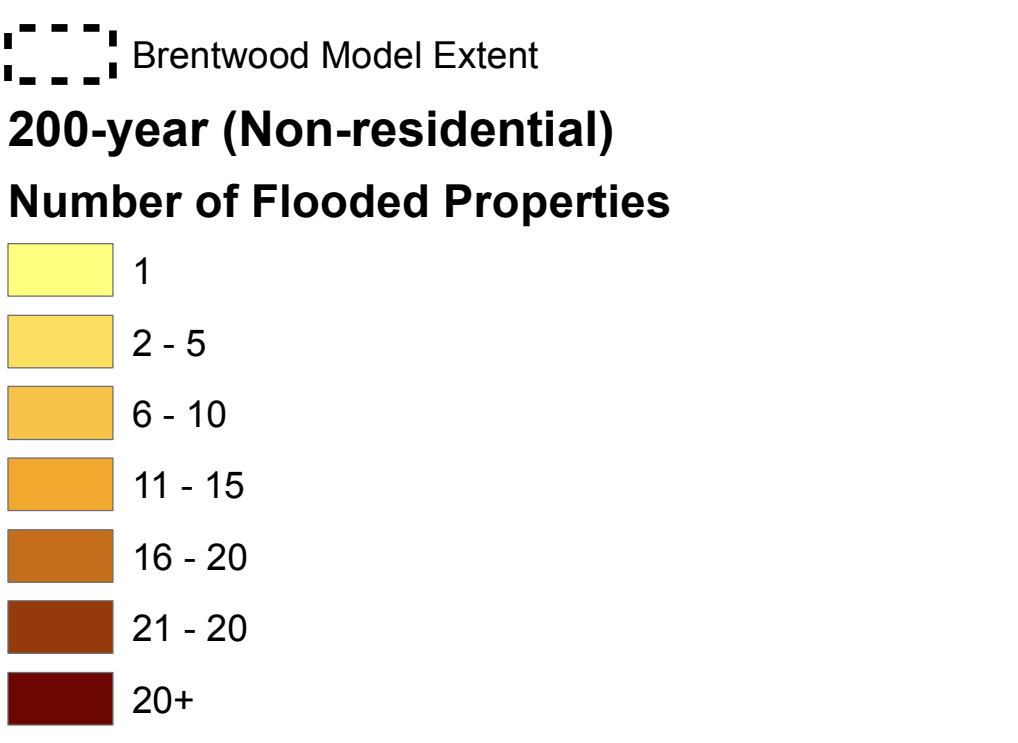
Drawing Number:	Sheet No.:	Status:	Rev.:
-	1 of 1	DRAFT	



KEY PLAN



Legend



Rev.	Modifications	Date	Drawn	Checked	Approved



Magna House
Atherstone
Warwickshire
CV9 1DF
United Kingdom

www.jbaconsulting.com

+44 (0)1827 722 710
+44 (0)1827 722 719
info@jbaconsulting.com



Offices at Atherstone, Doncaster, Edinburgh, Haywards Heath, Limerick, Newcastle, Newport, Salford, Skipton, Telford, Thirsk, Watlington and Warrington

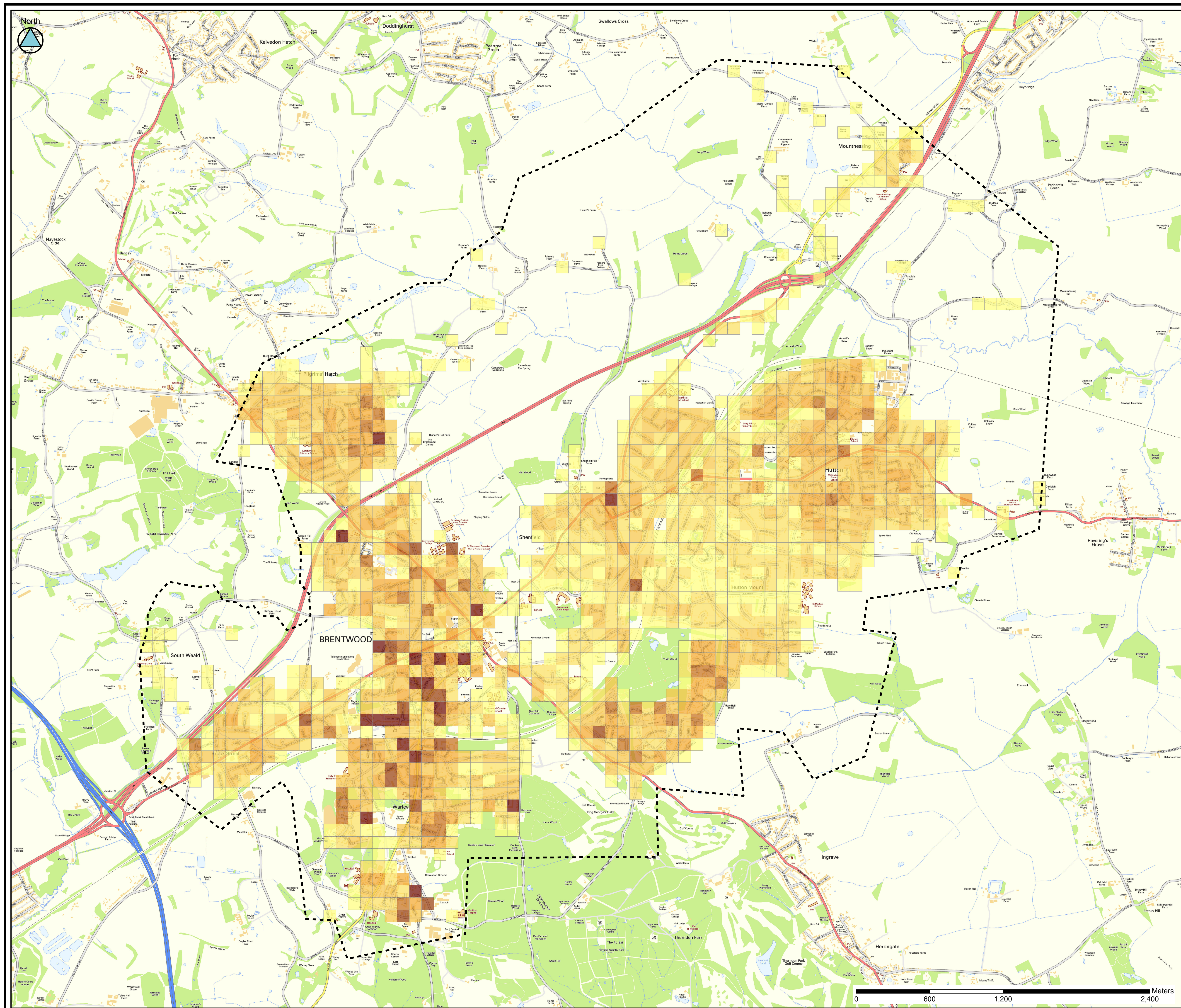
for

Essex County Council

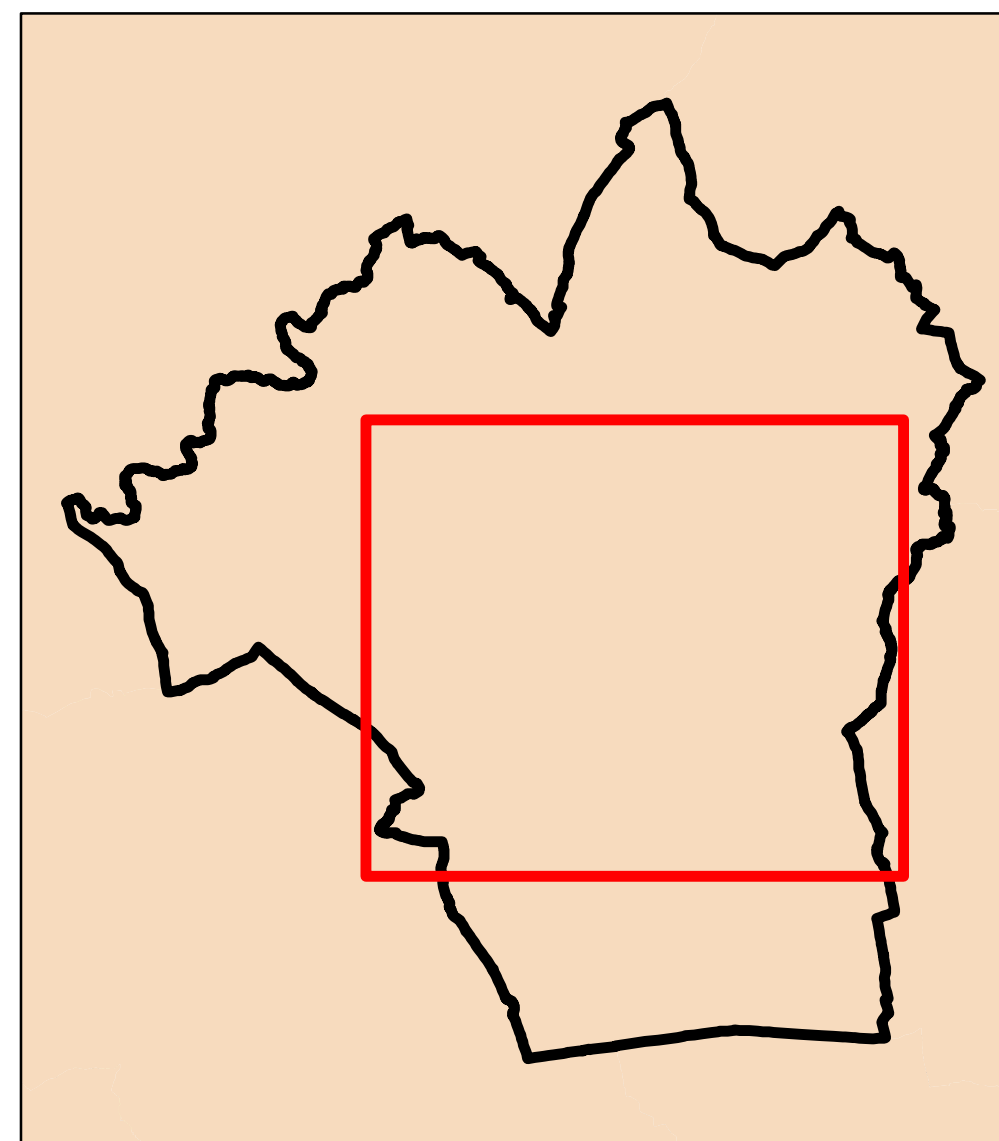
BRENTWOOD SWMP

**BRENTWOOD - NUMBER OF FLOODED NON-RESIDENTIAL
PROPERTIES
(200 YEAR)**

This document is the property of Jeremy Benn Associates Ltd. It shall not be reproduced in whole or in part, nor disclosed to a third party, without the permission of Jeremy Benn Associates Ltd. Contains Ordnance Survey data (c) Crown copyright and database right 2013.			
Scale:	1:14,000 @ A1	Drawn	A Waite Jul 13
		Checked	D Taylor Jul 13
		Approved	D Kearney Jul 13
Digital File Name: 2012a6570_B_PropertiesCount_NR_200yr			
Drawing Number:	Sheet No.:	Status:	Rev.:
-	1 of 1	DRAFT	



KEY PLAN

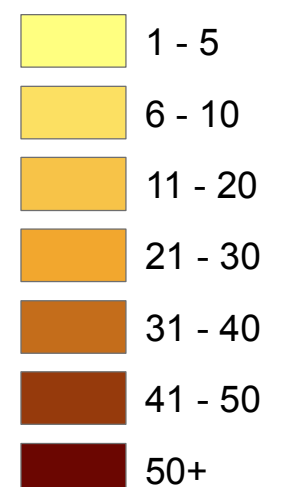


Legend

--- Brentwood Model Extent

30-year (Residential)

Number of Flooded Properties



Rev.	Modifications	Date	Drawn	Checked	Approved



Magna House
Atherstone
Warwickshire
CV9 1DF
United Kingdom

www.jbaconsulting.com
+44 (0)1827 722 710
+44 (0)1827 722 719
info@jbaconsulting.com



Offices at Atherstone, Doncaster, Edinburgh, Haywards Heath, Limerick, Newcastle, Newport, Salford, Skipton, Telford, Thirsk, Watlington and Warrington

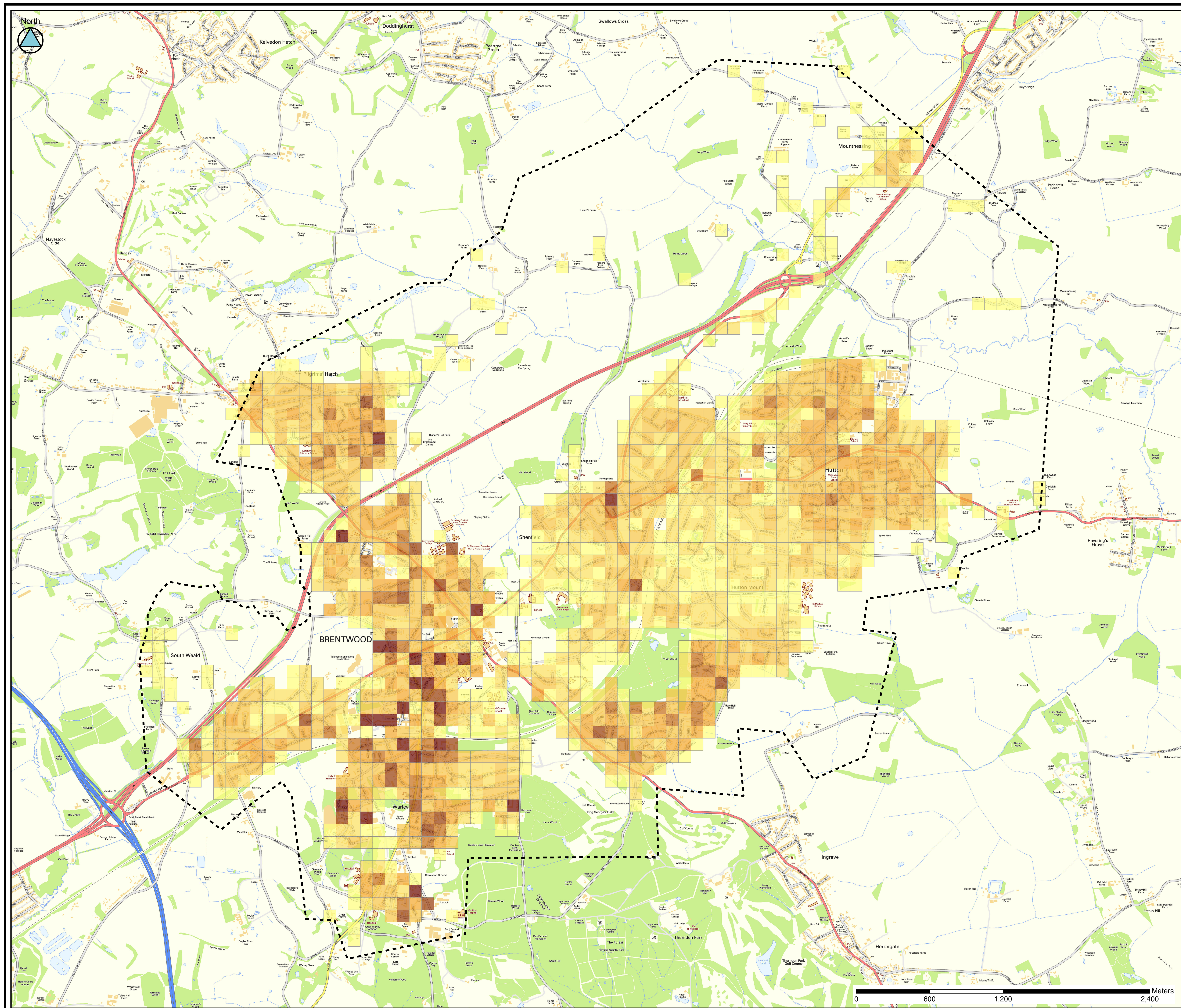
for Essex County Council BRENTWOOD SWMP INGATESTONE - NUMBER OF FLOODED RESIDENTIAL PROPERTIES (30 YEAR)

This document is the property of Jeremy Benn Associates Ltd. It shall not be reproduced in whole or in part, nor disclosed to a third party, without the permission of Jeremy Benn Associates Ltd.

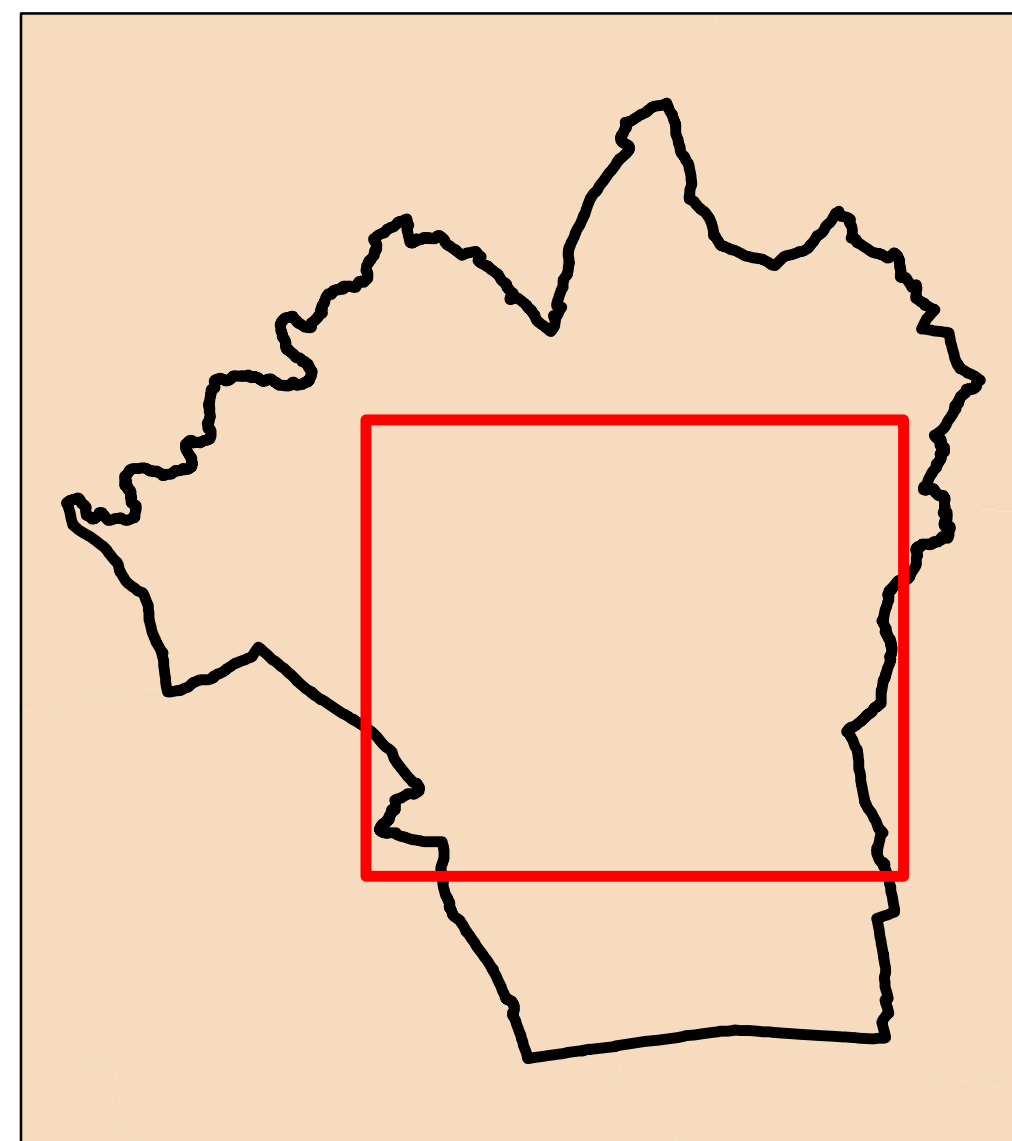
Scale: 1:14,000 @ A1	Drawn	A Waite	Jul 13
	Checked	D Taylor	Jul 13
	Approved	D Kearney	Jul 13

Digital File Name: 20126570_B_PropertiesCount_R_30yr

Drawing Number:	Sheet No.:	Status:	Rev.:
-	1 of 1	DRAFT	-



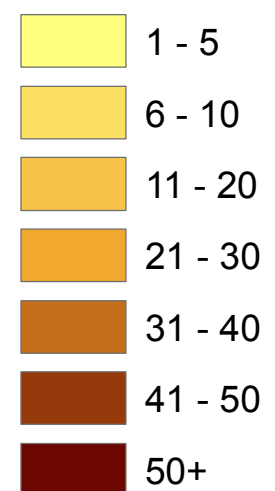
KEY PLAN



Legend

--- Brentwood Model Extent

100-year (Residential) Number of Flooded Properties



Rev.	Modifications	Date	Drawn	Checked	Approved

JBA
consulting

Magna House
Atherstone
Warwickshire
CV9 1DF
United Kingdom

www.baconsulting.com
+44 (0)1827 722 710
+44 (0)1827 722 719
info@baconsulting.com

Offices at Atherstone, Doncaster, Edinburgh, Haywards Heath, Limerick, Newcastle, Newport, Salford, Skipton, Telford, Thirsk, Watlington and Warrington

for

Essex County Council BRENTWOOD SWMP

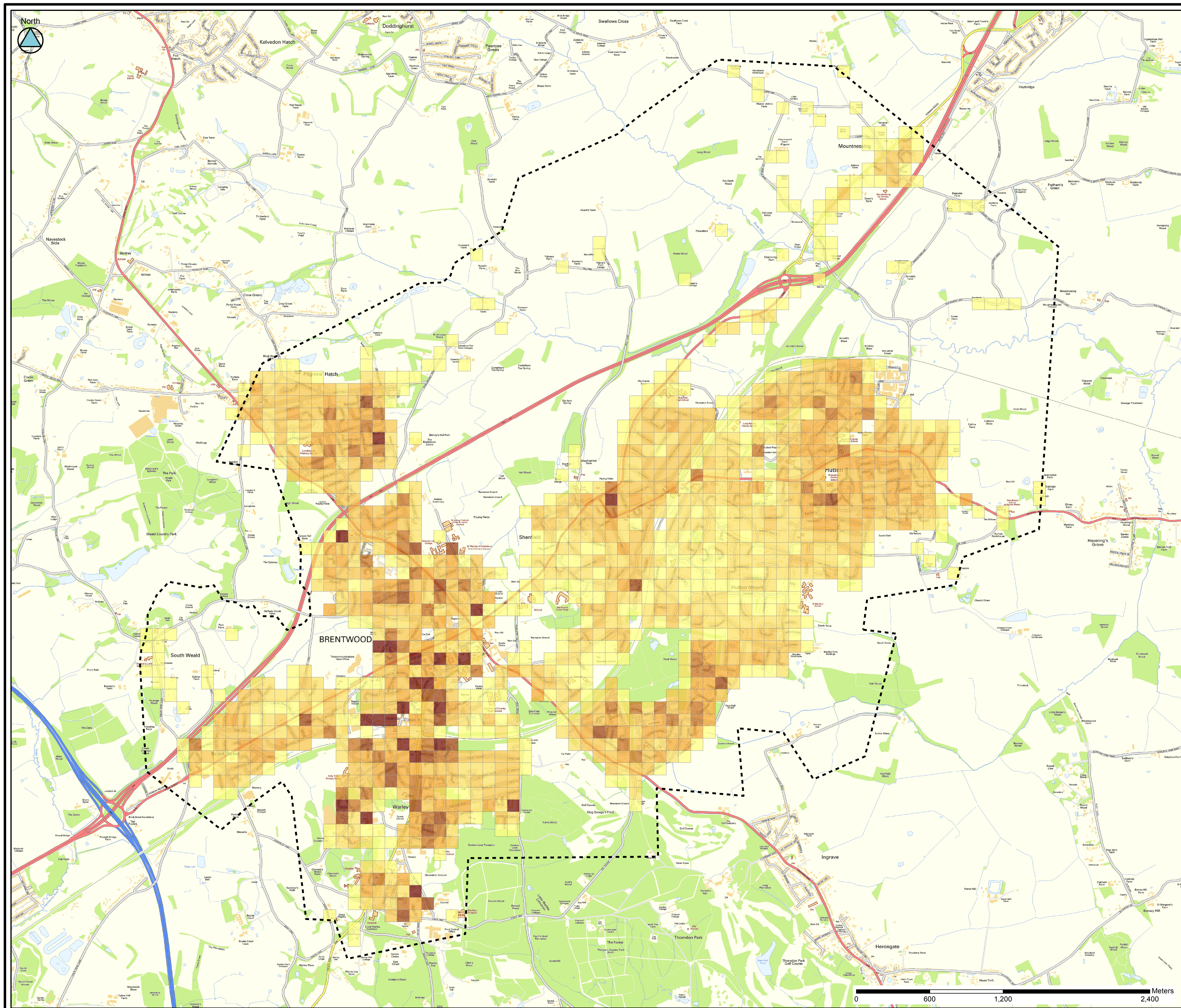
INGATESTONE - NUMBER OF FLOODED RESIDENTIAL PROPERTIES (100 YEAR)

This document is the property of Jeremy Benn Associates Ltd. It shall not be reproduced in whole or in part, nor disclosed to a third party, without the permission of Jeremy Benn Associates Ltd.

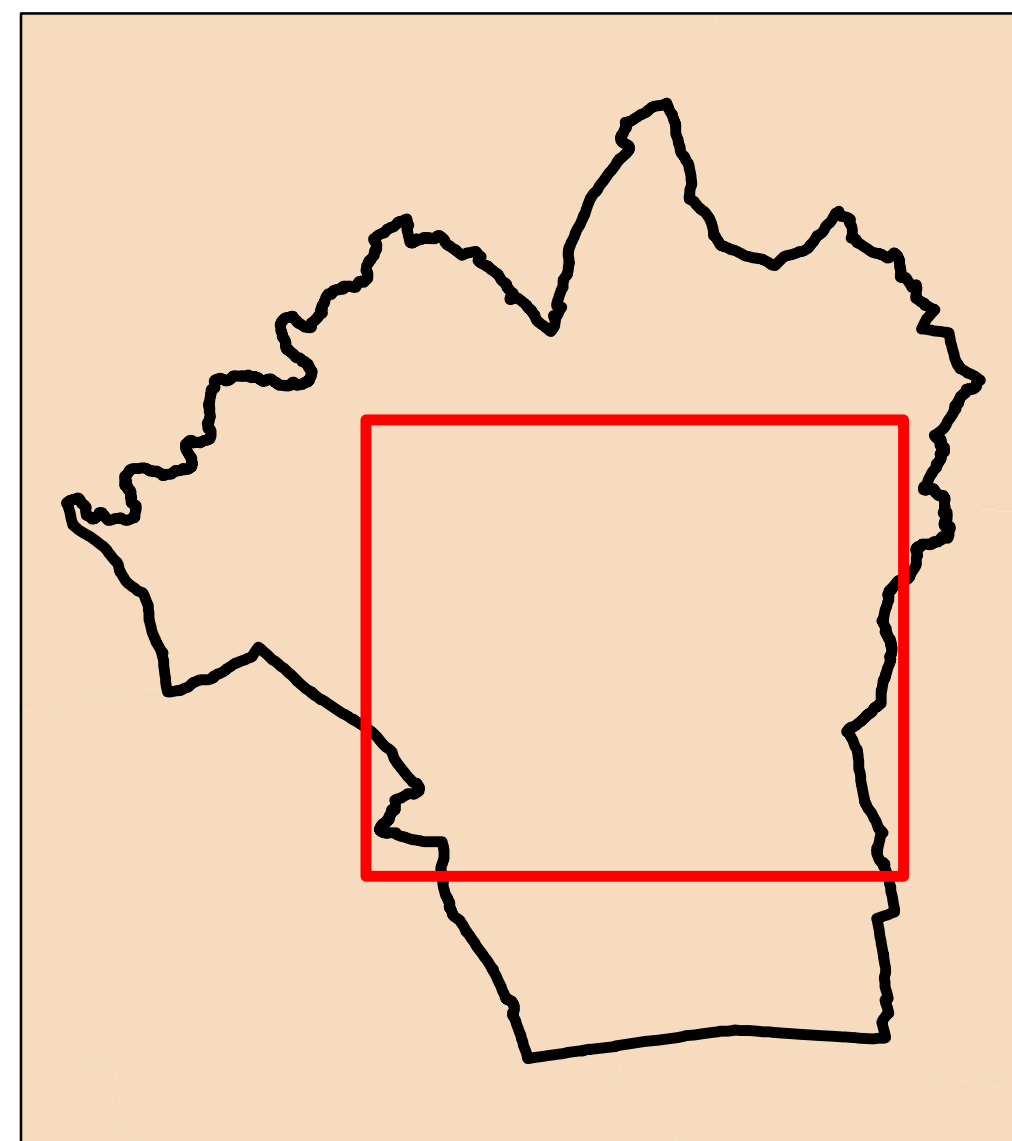
Scale:	1:14,000 @ A1	Drawn	A Waite	Jul 13
		Checked	D Taylor	Jul 13
		Approved	D Kearney	Jul 13

Digital File Name: 20126570_B_PropertiesCount_R_100yr

Drawing Number:	Sheet No.:	Status:	Rev.:
-	1 of 1	DRAFT	-



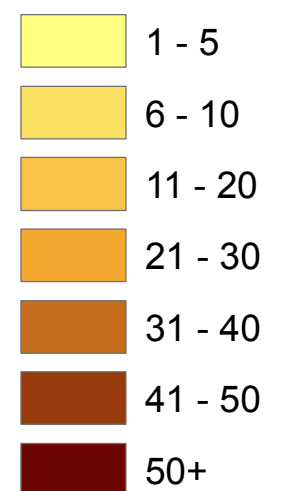
KEY PLAN



Legend

--- Brentwood Model Extent

100-year plus Climate Change (Residential) Number of Flooded Properties



Rev.	Modifications	Date	Drawn	Checked	Approved

Magna House
Atherstone
Warwickshire
CV9 1DF
United Kingdom

www.jbaconsulting.com

+44 (0)1827 722 710
+44 (0)1827 722 719
info@jbaconsulting.com

Offices at Atherstone, Doncaster, Edinburgh, Haywards Heath, Limerick, Newcastle, Newport, Salford, Skipton, Telford, Thirsk, Watlington and Warrington

for

Essex County Council BRENTWOOD SWMP

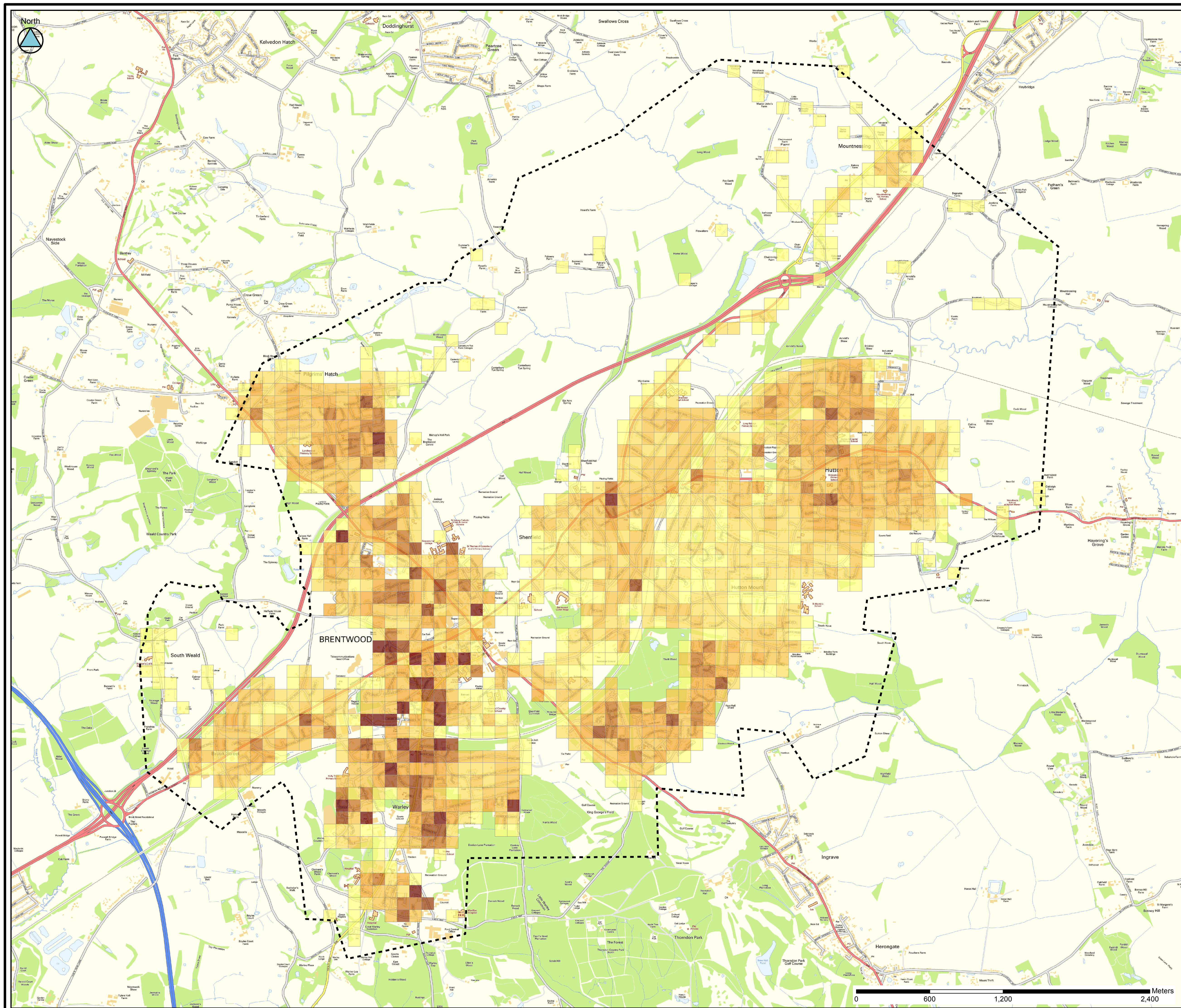
INGATESTONE - NUMBER OF FLOODED RESIDENTIAL PROPERTIES (100 YEAR+CLIMATE CHANGE)

This document is the property of Jeremy Benn Associates Ltd. It shall not be reproduced in whole or in part, nor disclosed to a third party, without the permission of Jeremy Benn Associates Ltd.

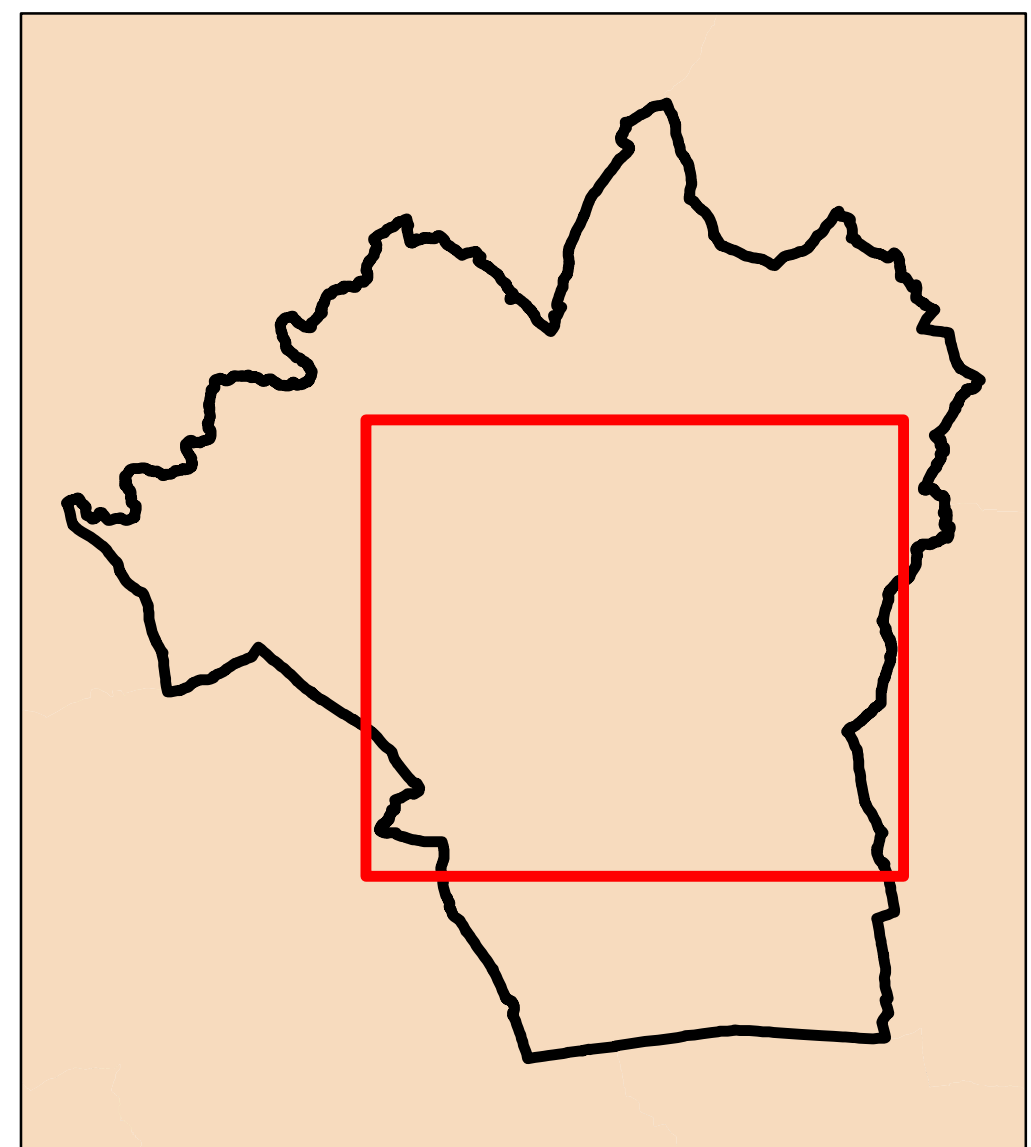
Scale: 1:14,000 @ A1	Drawn	A Waite	Jul 13
	Checked	D Taylor	Jul 13
	Approved	D Kearney	Jul 13

Digital File Name: 20126570_B_PropertiesCount_R_100yrCC

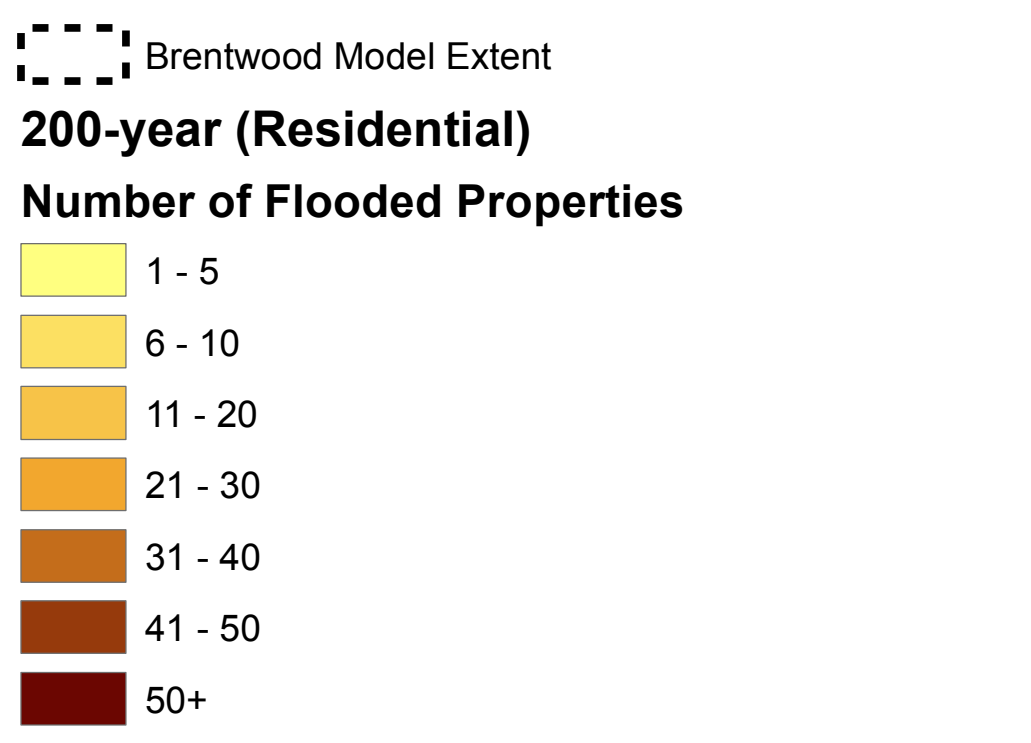
Drawing Number:	Sheet No.:	Status:	Rev.:
-	1 of 1	DRAFT	-



KEY PLAN



Legend



Rev.	Modifications	Date	Drawn	Checked	Approved



Magna House
Atherstone
Warwickshire
CV9 1DF
United Kingdom

www.jbaconsulting.com
+44 (0)1827 722 710
+44 (0)1827 722 719
info@jbaconsulting.com



for

Essex County Council
BRENTWOOD SWMP

INGATESTONE - NUMBER OF FLOODED RESIDENTIAL PROPERTIES (200 YEAR)

This document is the property of Jeremy Benn Associates Ltd. It shall not be reproduced in whole or in part, nor disclosed to a third party, without the permission of Jeremy Benn Associates Ltd.
Contains Ordnance Survey data (c) Crown copyright and database right 2013

Scale:	1:14,000 @ A1	Drawn	A Waite	Jul 13
		Checked	D Taylor	Jul 13
		Approved	D Kearney	Jul 13

Digital File Name: 20126570_B_PropertiesCount_R_200yr

Drawing Number:	Sheet No.:	Status:	Rev.:
-	1 of 1	DRAFT	-