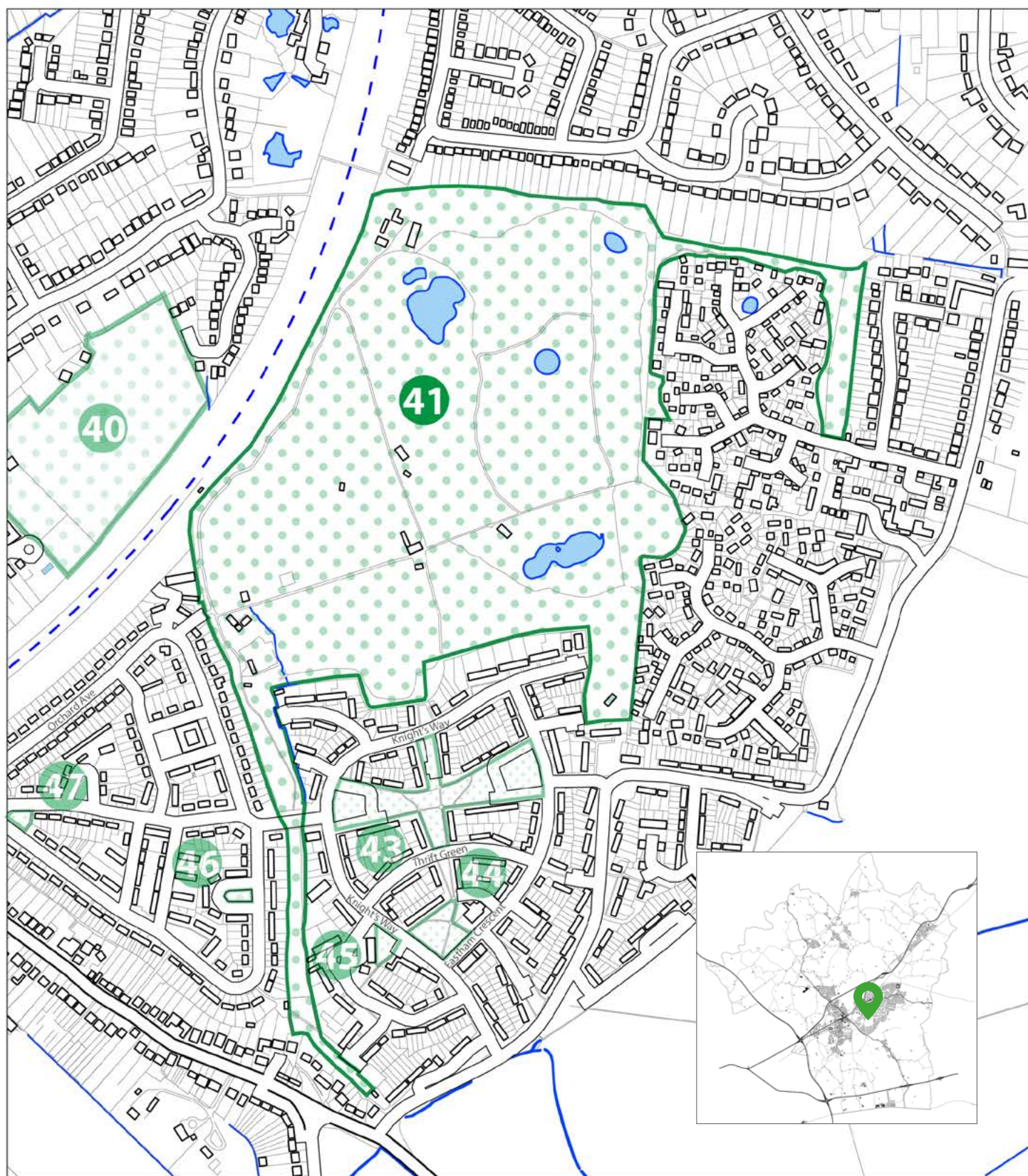


PROTECTED URBAN OPEN SPACE

- Protected Open Space
- Brentwood Borough Boundary
- Railway



0 200 m

Site ID: 41

Name: Thrift Wood

Public Accessibility: 1

Recreational Value: 5

Amenity Value: 5

Comments: Scout camp used extensively by young people from Essex


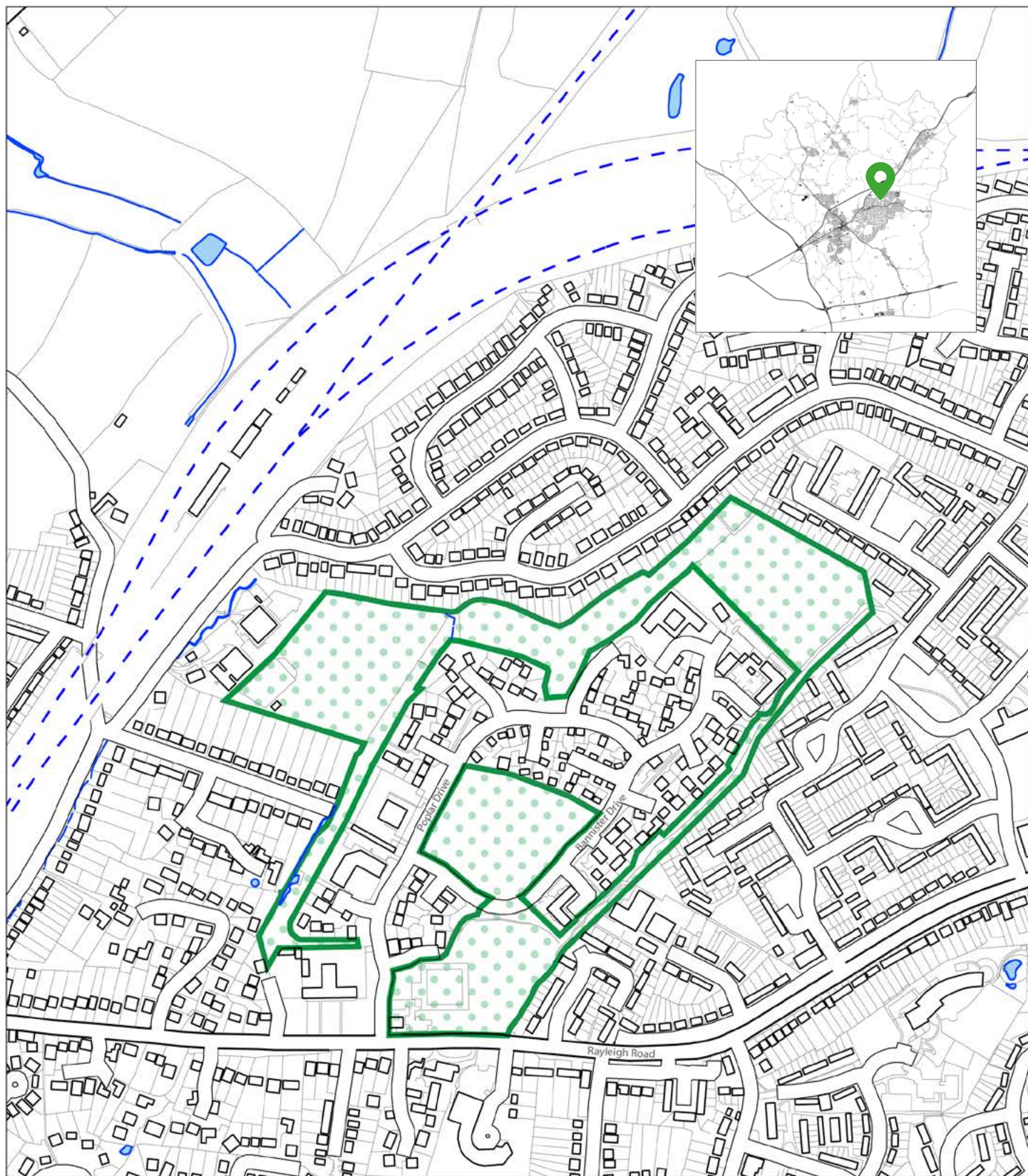
© Crown copyright and database rights

2016 Ordnance Survey 100018309

Date: June 2016



BRENTWOOD
BOROUGH COUNCIL



Site ID: 25

Name: Open Space at Hutton Poplars

Public Accessibility: 5

Recreational Value: 2

Amenity Value: 5

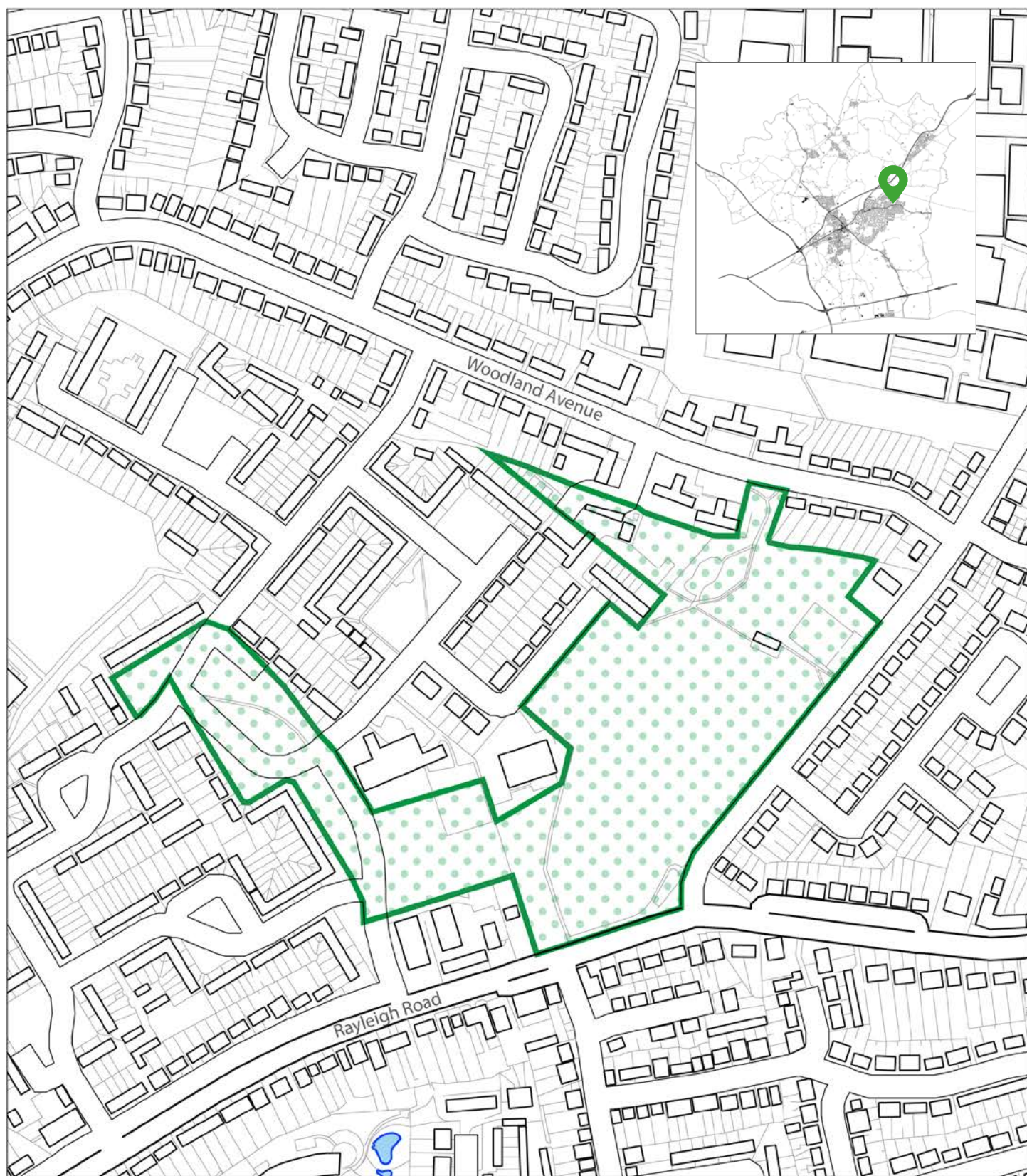
Comments: Mixture of public open spaces, football pitches and bowling green. Well used for formal and informal activities.

© Crown copyright and database rights
2016 Ordnance Survey 100018309

Date: June 2016



BRENTWOOD
BOROUGH COUNCIL



0 100 m

Site ID: 33

Name: Playing Fields at Wash Road

Public Accessibility: 5

Recreational Value: 2

Amenity Value: 5

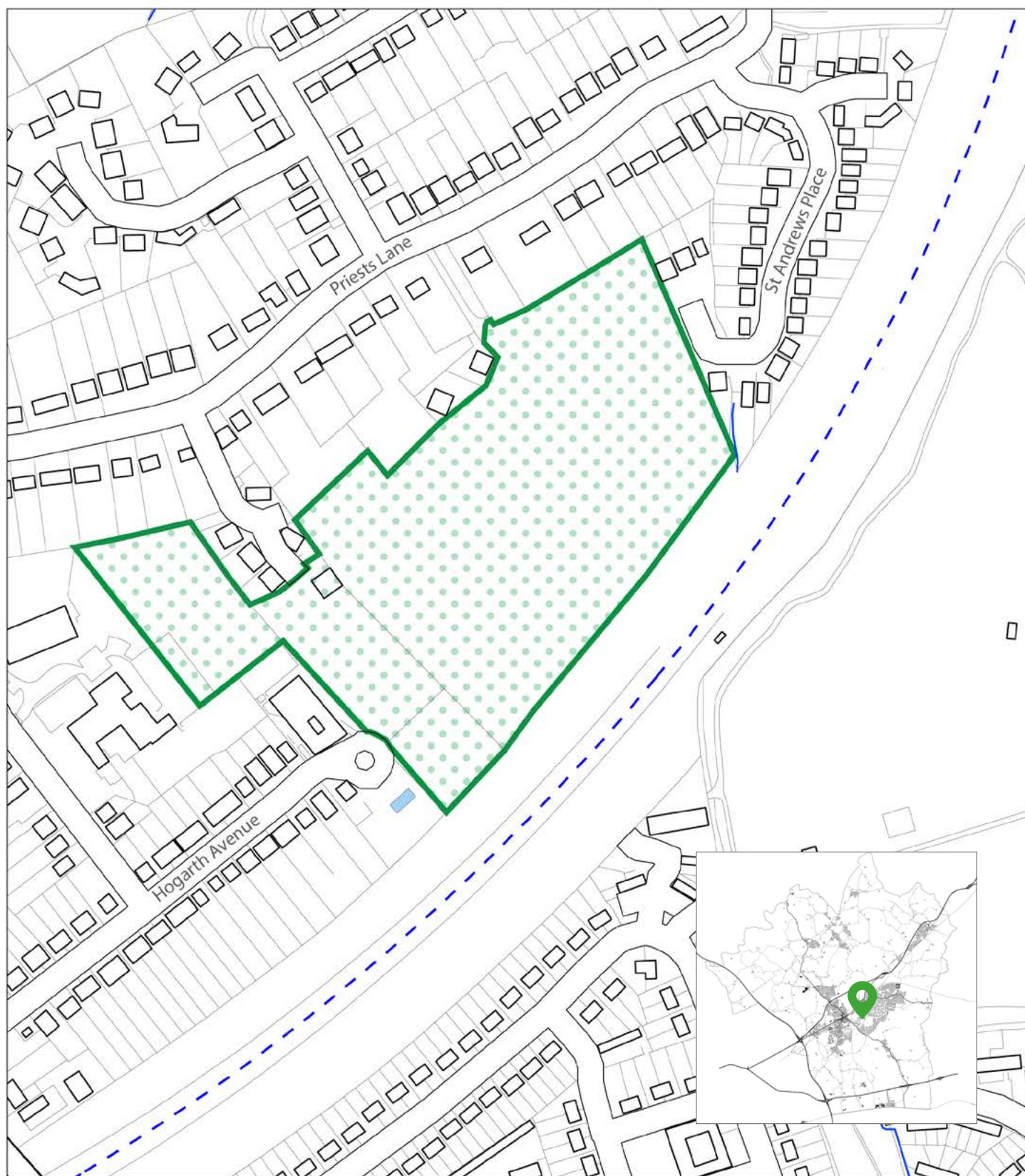
Comments: Playing fields of poor quality but site is valuable for a wide range of informal activities

© Crown copyright and database rights
2016 Ordnance Survey 100018309

Date: June 2016



BRENTWOOD
BOROUGH COUNCIL



0 100 m

Site ID: 40

Name: Playing Fields at Bishops Walk

Public Accessibility: 1

Recreational Value: 1

Amenity Value: 2

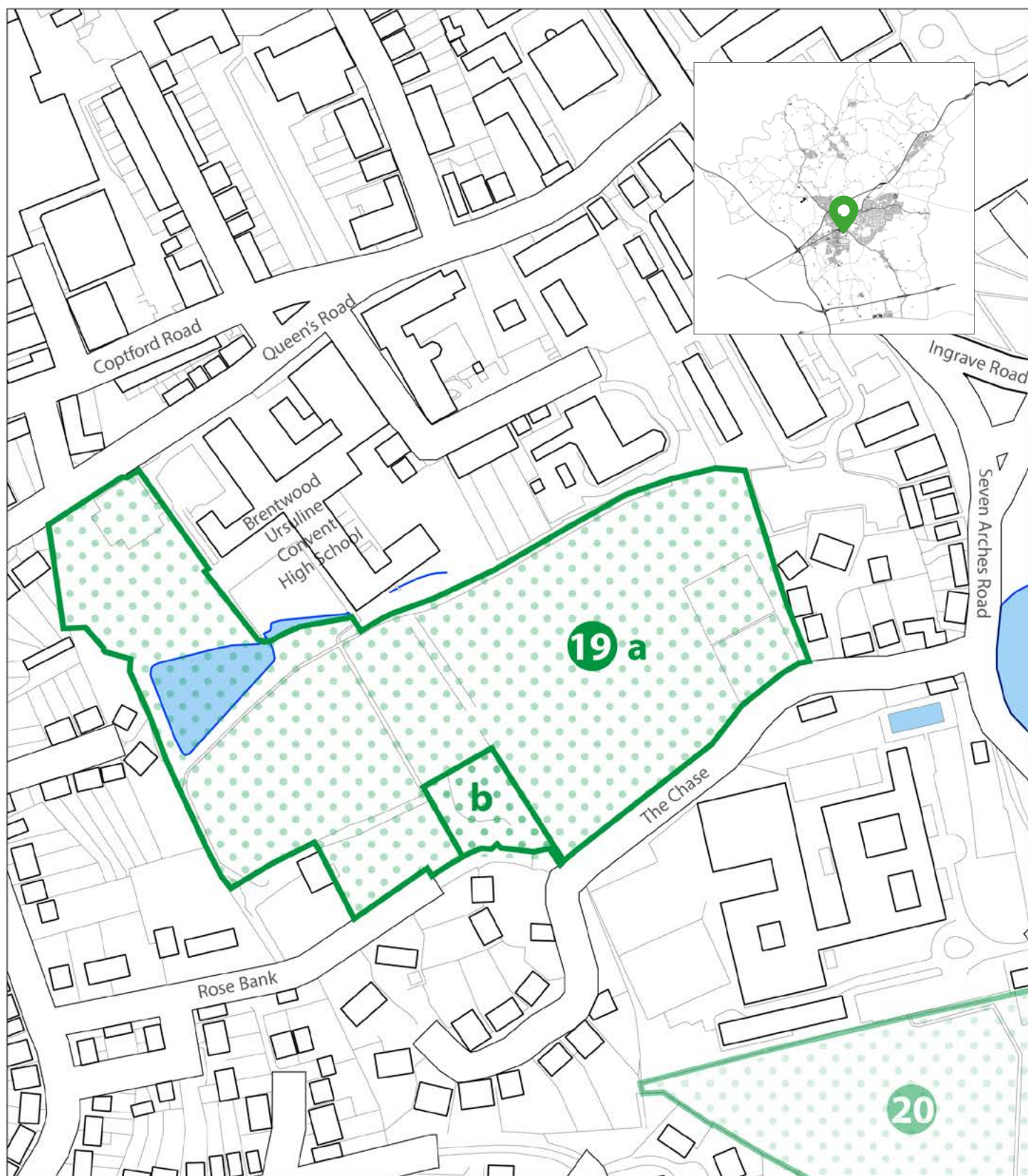
Comments: Former Ursuline School Playing Fields. No public access and limited amenity value.

© Crown copyright and database rights
2016 Ordnance Survey 100018309

Date: June 2016



BRENTWOOD
BOROUGH COUNCIL



0 100 m

Site ID: 19a

Name: Playing Fields at Brentwood Ursuline

Public Accessibility: 1

Recreational Value: 2

Amenity Value: 2

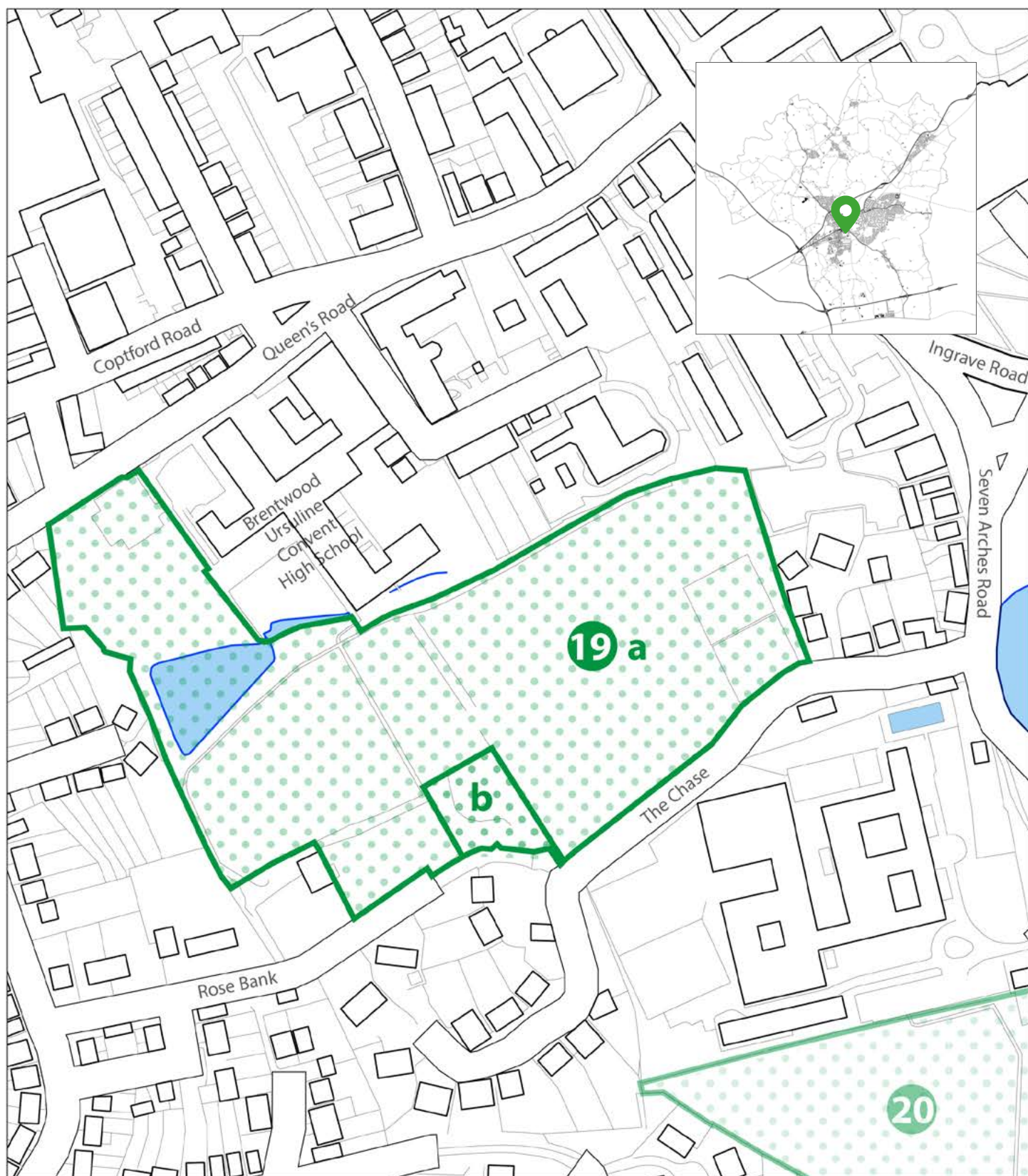
Comments: School playing fields with no public access.

© Crown copyright and database rights
2016 Ordnance Survey 100018309

Date: June 2016



BRENTWOOD
BOROUGH COUNCIL



0 100 m

Site ID: 19b

Name: Playing Fields at Brentwood Ursuline

Public Accessibility: 1

Recreational Value: 1

Amenity Value: 2

Comments: Small area of school playing fields with no public access.

© Crown copyright and database rights
2016 Ordnance Survey 100018309

Date: June 2016



BRENTWOOD
BOROUGH COUNCIL



0 100 m

Site ID: 63

Name: La Plata Wood and Open Space by
Hubert Road

Public Accessibility: 2

Recreational Value: 2

Amenity Value: 2

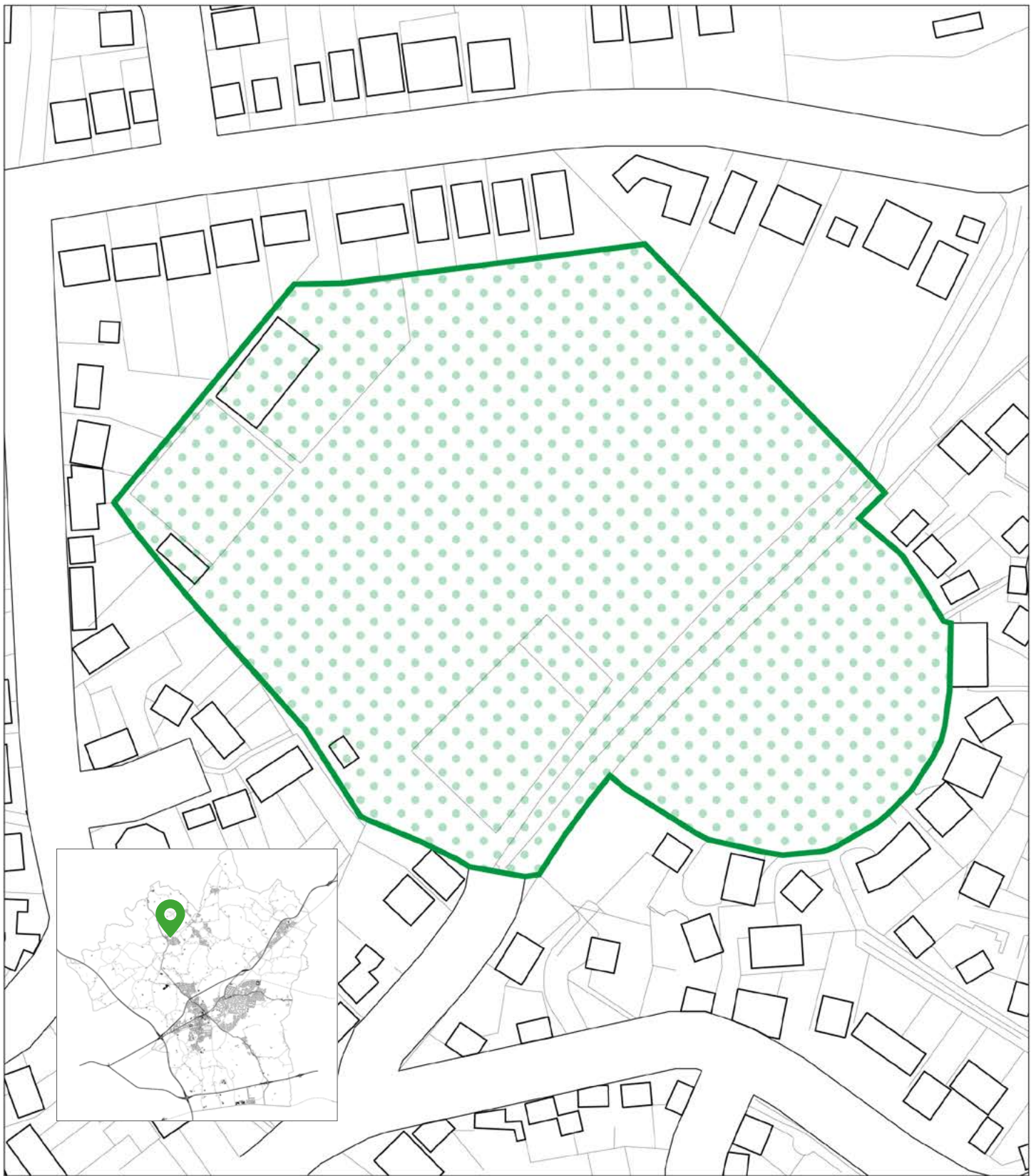
Comments: Wooded area providing buffer between industrial estate and housing/London Road

© Crown copyright and database rights
2012 Ordnance Survey 100018309

Date: June 2016



BRENTWOOD
BOROUGH COUNCIL



0 50 m

Site ID: 0

Name: School Road, Playing Field

Public Accessibility: 5

Recreational Value: 4

Amenity Value: 5

Comments: Mixture of formal pitches, play area and public open spaces.

© Crown copyright and database rights
2016 Ordnance Survey 100018309

Date: June 2016



BRENTWOOD
BOROUGH COUNCIL



0 100 m

Site ID: 5

Name: Open Space at Anglo European School

Public Accessibility: 1

Recreational Value: 3

Amenity Value: 2

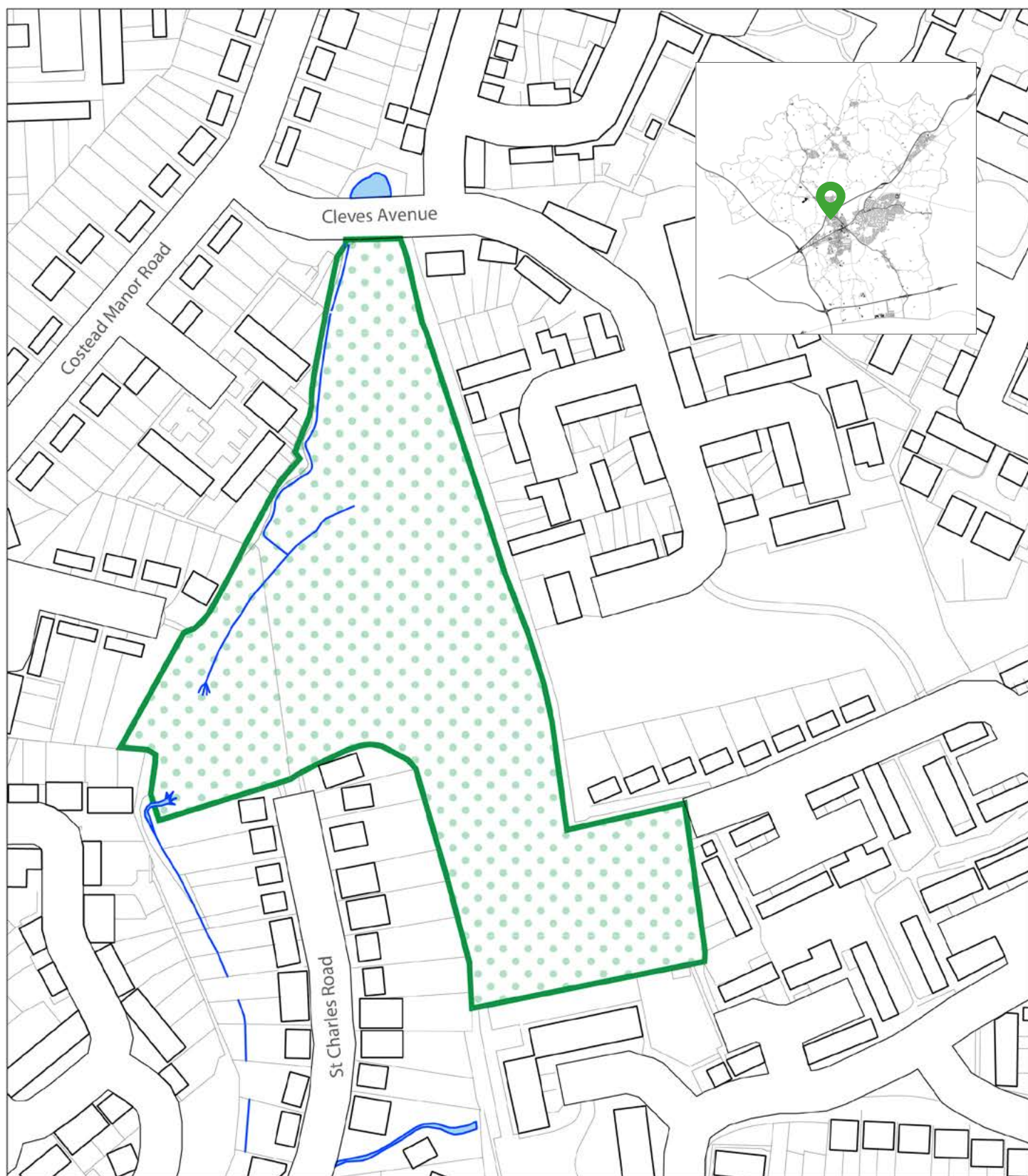
Comments: School grounds with little or no public access.

© Crown copyright and database rights
2016 Ordnance Survey 100018309

Date: June 2016



BRENTWOOD
BOROUGH COUNCIL



0 100 m

Site ID: 57

Name: Allotment gardens by Cleves Avenue

Public Accessibility: 2

Recreational Value: 4

Amenity Value: 5

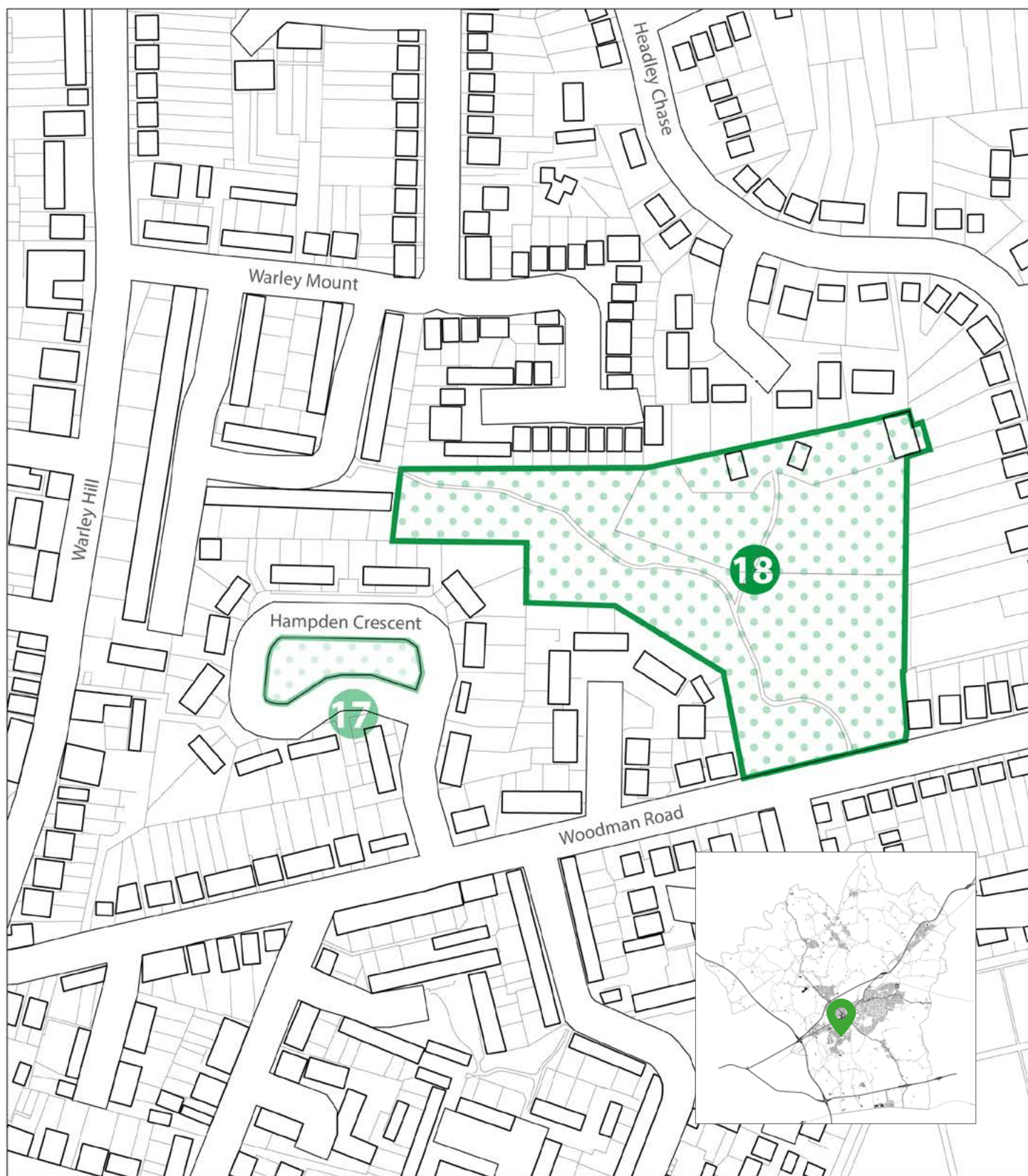
Comments: Large and very well used allotment site with waiting list. No general public access.

© Crown copyright and database rights
2016 Ordnance Survey 100018309

Date: June 2016



BRENTWOOD
BOROUGH COUNCIL



0 100 m

Site ID: 18

Name: Wooded Area on Woodman Road
(Hampden Woods)

Public Accessibility: 5

Recreational Value: 3

Amenity Value: 5

Comments: Undulating wooded space with open public access.

© Crown copyright and database rights
2012 Ordnance Survey 100018309

Date: June 2016



BRENTWOOD
BOROUGH COUNCIL



0 200 m

Site ID: 35

Name: Wooded area by Wash Road

Public Accessibility: 3

Recreational Value: 2

Amenity Value: 4

Comments: Woodland buffer between housing and industrial estate.

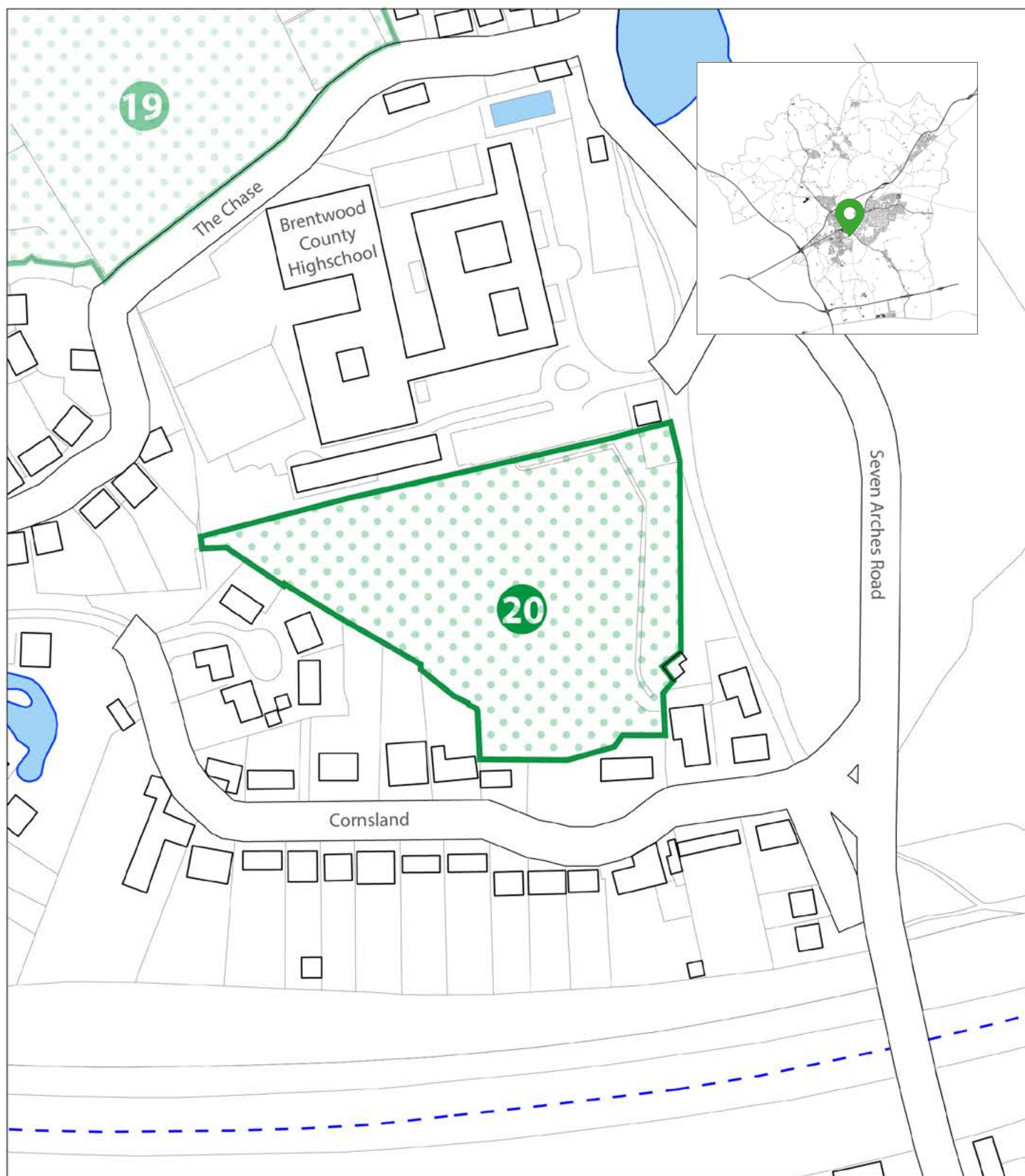
© Crown copyright and database rights

2016 Ordnance Survey 100018309

Date: June 2016



BRENTWOOD
BOROUGH COUNCIL



0 100 m

Site ID: 20

Name: Playing Fields at Brentwood County High School

Public Accessibility: 1

Recreational Value: 3

Amenity Value: 3

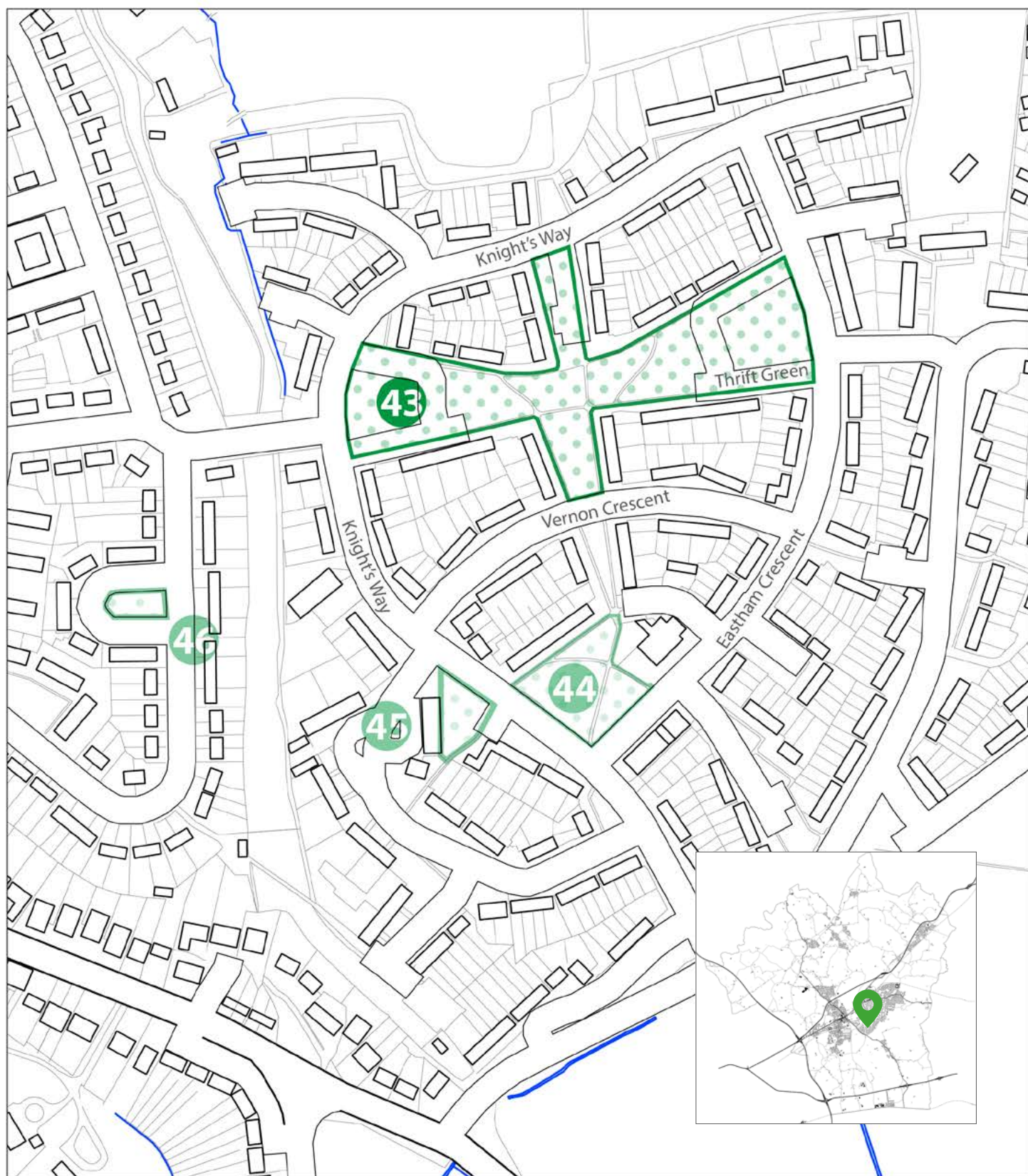
Comments: Small school playing field. BCHS has insufficient space to meet needs.

© Crown copyright and database rights
2012 Ordnance Survey 100018309

Date: June 2016



**BRENTWOOD
BOROUGH COUNCIL**



0 100 m

Site ID: 43 **Name:** Thrift Green, Brentwood

Public Accessibility: 5

Recreational Value: 3

Amenity Value: 5

Comments: Large amenity grass area.

© Crown copyright and database rights

2016 Ordnance Survey 100018309

Date: June 2016



BRENTWOOD
BOROUGH COUNCIL



0

100 m

Site ID: 8

Name: Open Space at Ingatestone and
Fryering CoE Aided Junior School

Public Accessibility: 1

Recreational Value: 2

Amenity Value: 2

Comments: School play space and pitches. No public access.

© Crown copyright and database rights

2012 Ordnance Survey 100018309

Date: June 2016



BRENTWOOD
BOROUGH COUNCIL



0 100 m

Site ID: 42

Name: Wooded Area at the end of Abbots Close

Public Accessibility: 3

Recreational Value: 3

Amenity Value: 4

Comments: Woodland area with informal access.

© Crown copyright and database rights
2012 Ordnance Survey 100018309

Date: June 2016



BRENTWOOD
BOROUGH COUNCIL



0

100 m

Site ID: 56

Name: Open Space along Vaughan Williams Way

Public Accessibility: 5

Recreational Value: 2

Amenity Value: 4

Comments: Large grassed area providing village green in new development.

© Crown copyright and database rights
2012 Ordnance Survey 100018309

Date: June 2016



BRENTWOOD
BOROUGH COUNCIL



0

100 m

Site ID: 29

Name: Open Space at Willowbrook Primary School

Public Accessibility: 1

Recreational Value: 2

Amenity Value: 2

Comments: School play space and pitches. No public access.

© Crown copyright and database rights

2012 Ordnance Survey 100018309

Date: June 2016



BRENTWOOD
BOROUGH COUNCIL



0 100 m

Site ID: 64 **Name:** Open Space on Tallis Way

Public Accessibility: 5

Recreational Value: 2

Amenity Value: 4

Comments: Large grassed area providing village green in new development

© Crown copyright and database rights

2016 Ordnance Survey 100018309

Date: June 2016



BRENTWOOD
BOROUGH COUNCIL



0 100 m

Site ID: 6

Name: Open Space at Station Road

Public Accessibility: 4

Recreational Value: 2

Amenity Value: 3

Comments: Amenity space providing buffer between housing and industrial park.

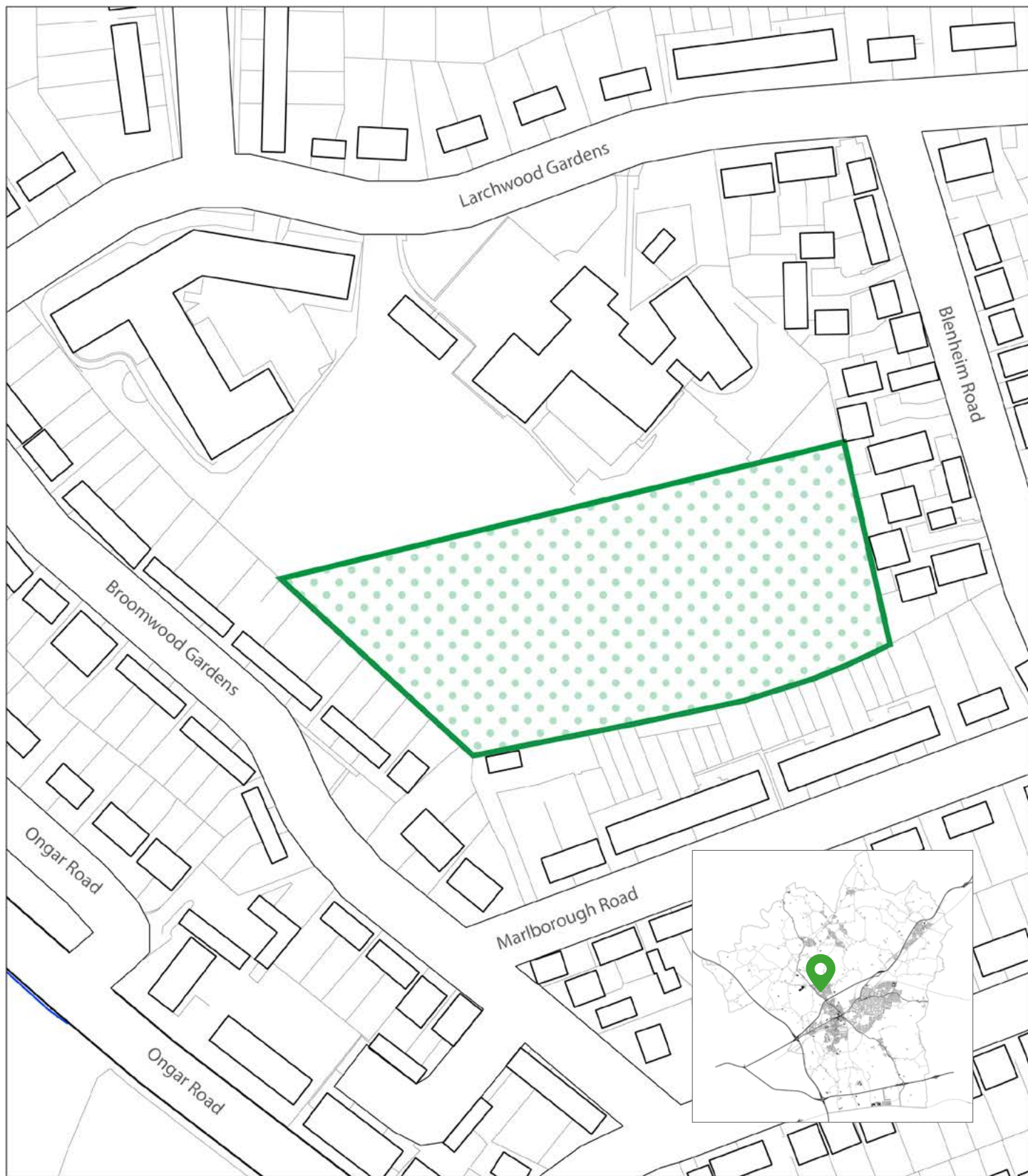
© Crown copyright and database rights

2016 Ordnance Survey 100018309

Date: June 2016



BRENTWOOD
BOROUGH COUNCIL



0 50 m

Site ID: 58

Name: Playing Field at Larchwood Primary School

Public Accessibility: 1

Recreational Value: 2

Amenity Value: 2

Comments: School play space and pitches. No public access.

© Crown copyright and database rights
2012 Ordnance Survey 100018309

Date: June 2016



BRENTWOOD
BOROUGH COUNCIL

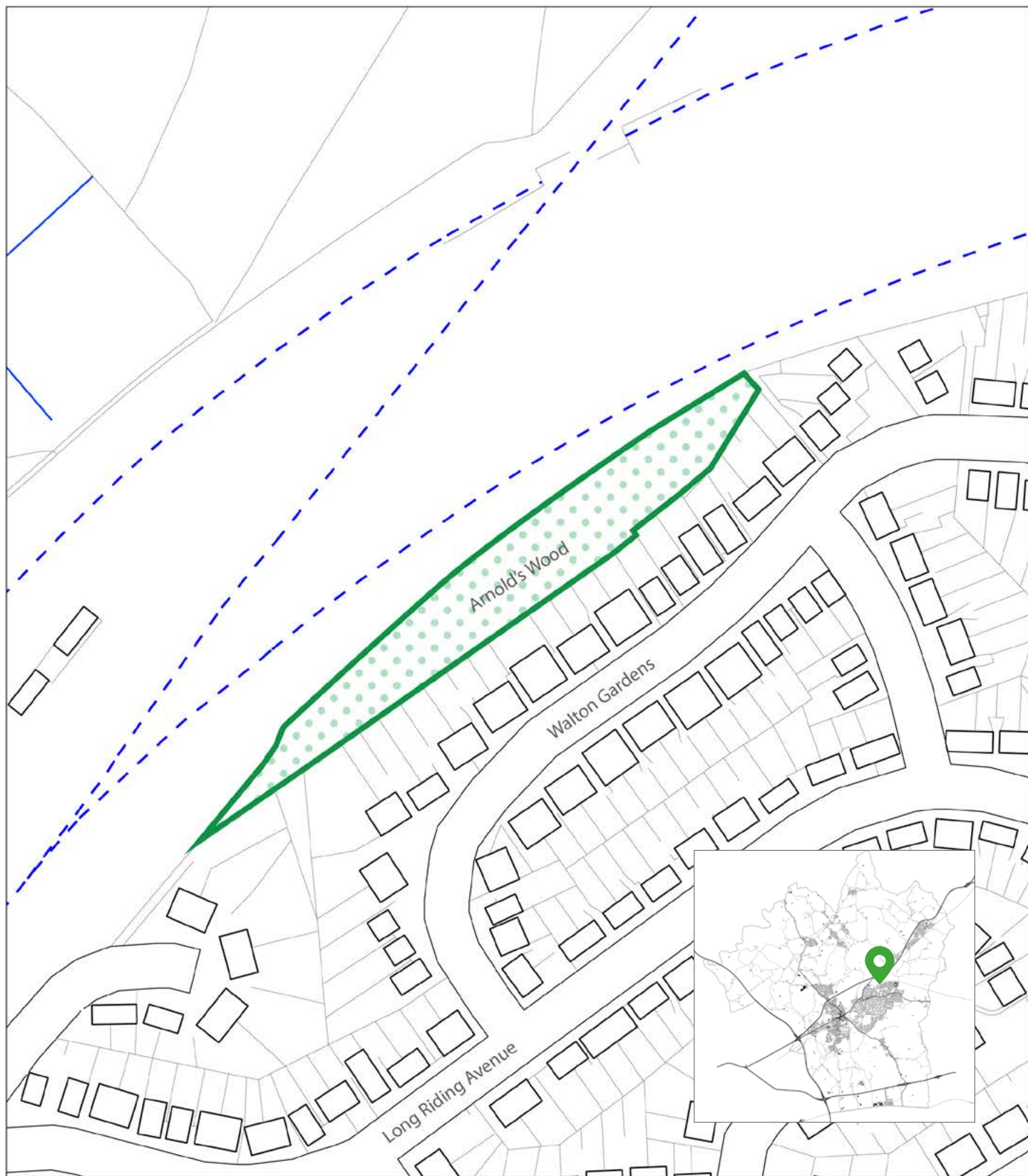


Site ID: 7
Name: Open Space at Heybridge Road
Public Accessibility: 5
Recreational Value: 2
Amenity Value: 2
Comments: Simple grass amenity space which includes poor quality Mountney Close play area.

© Crown copyright and database rights
2016 Ordnance Survey 100018309

Date: June 2016





0

100 m

Site ID: 36

Name: Arnolds Wood in Hutton

Public Accessibility: 2

Recreational Value: 1

Amenity Value: 2

Comments: Overgrown poor quality wooded area.

© Crown copyright and database rights

2016 Ordnance Survey 100018309

Date: June 2016



BRENTWOOD
BOROUGH COUNCIL



0 50 m

Site ID: 31 **Name:** Open Space along Coram Green

Public Accessibility: 5

Recreational Value: 2

Amenity Value: 3

Comments: Simple amenity grassed area.

© Crown copyright and database rights
2016 Ordnance Survey 100018309

Date: June 2016



BRENTWOOD
BOROUGH COUNCIL



0 50 m

Site ID: 4

Name: Tennis Courts and Bowling Green in Ingatestone

Public Accessibility: 3

Recreational Value: 4

Amenity Value: 4

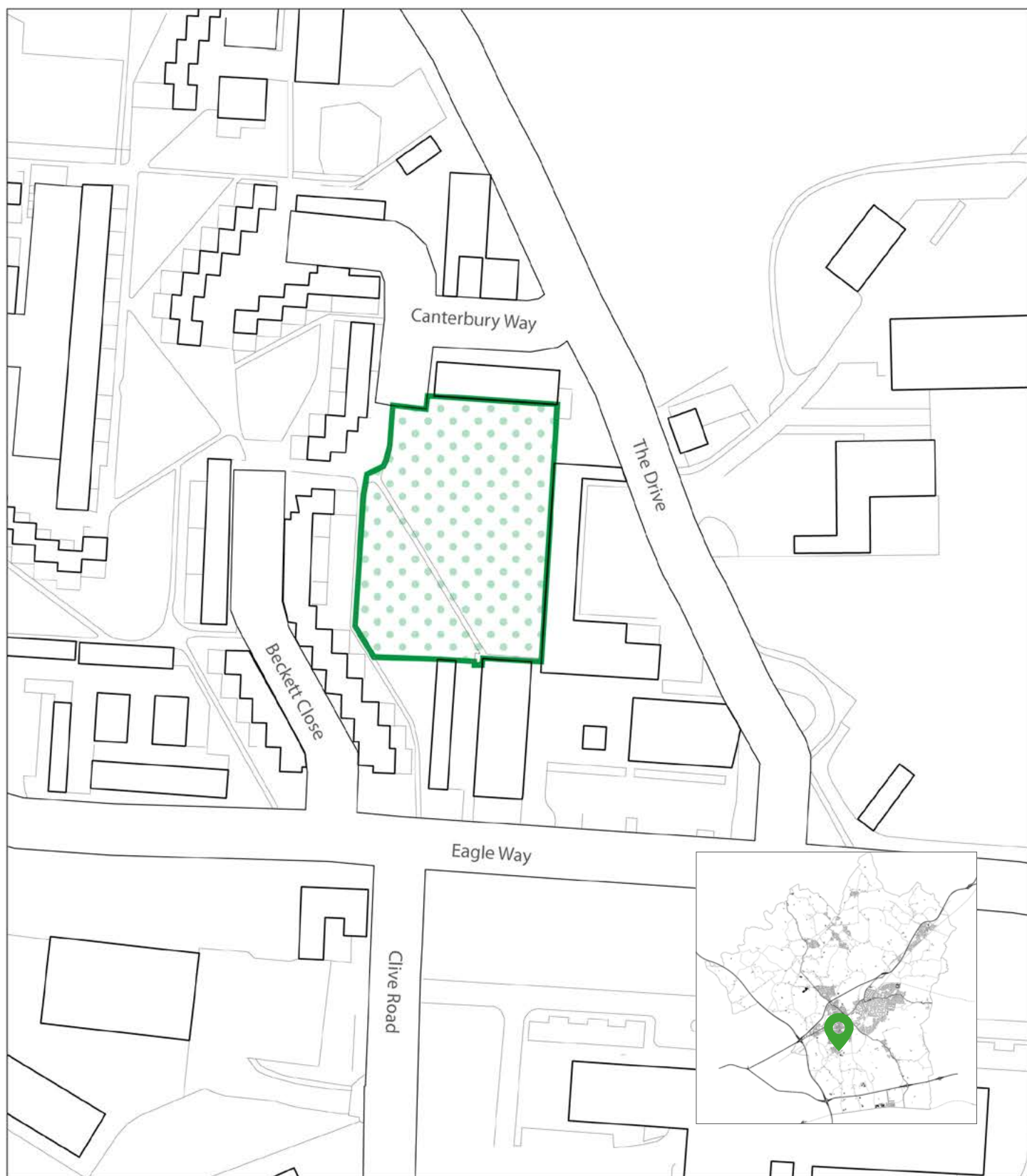
Comments: Good quality facilities. Available on members only basis.

© Crown copyright and database rights
2012 Ordnance Survey 100018309

Date: June 2016



BRENTWOOD
BOROUGH COUNCIL



0 50 m

Site ID: 16

Name: Open Space behind Mayflower House

Public Accessibility: 5

Recreational Value: 3

Amenity Value: 4

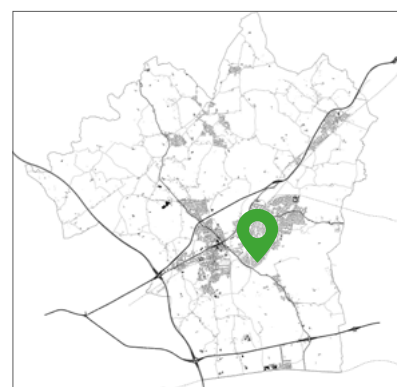
Comments: Open space behind flats.

© Crown copyright and database rights
2016 Ordnance Survey 100018309

Date: June 2016



BRENTWOOD
BOROUGH COUNCIL



0 20 m

Site ID: 49

Name: Open space along The Broadwalk (South)

Public Accessibility: 5

Recreational Value: 2

Amenity Value: 2

Comments: Simple amenity grassed area.

© Crown copyright and database rights
2012 Ordnance Survey 100018309

Date: June 2016





0 50 m

Site ID: 2 **Name:** The Green in Blackmore

Public Accessibility: 5

Recreational Value: 5

Amenity Value: 5

Comments: High standard village green

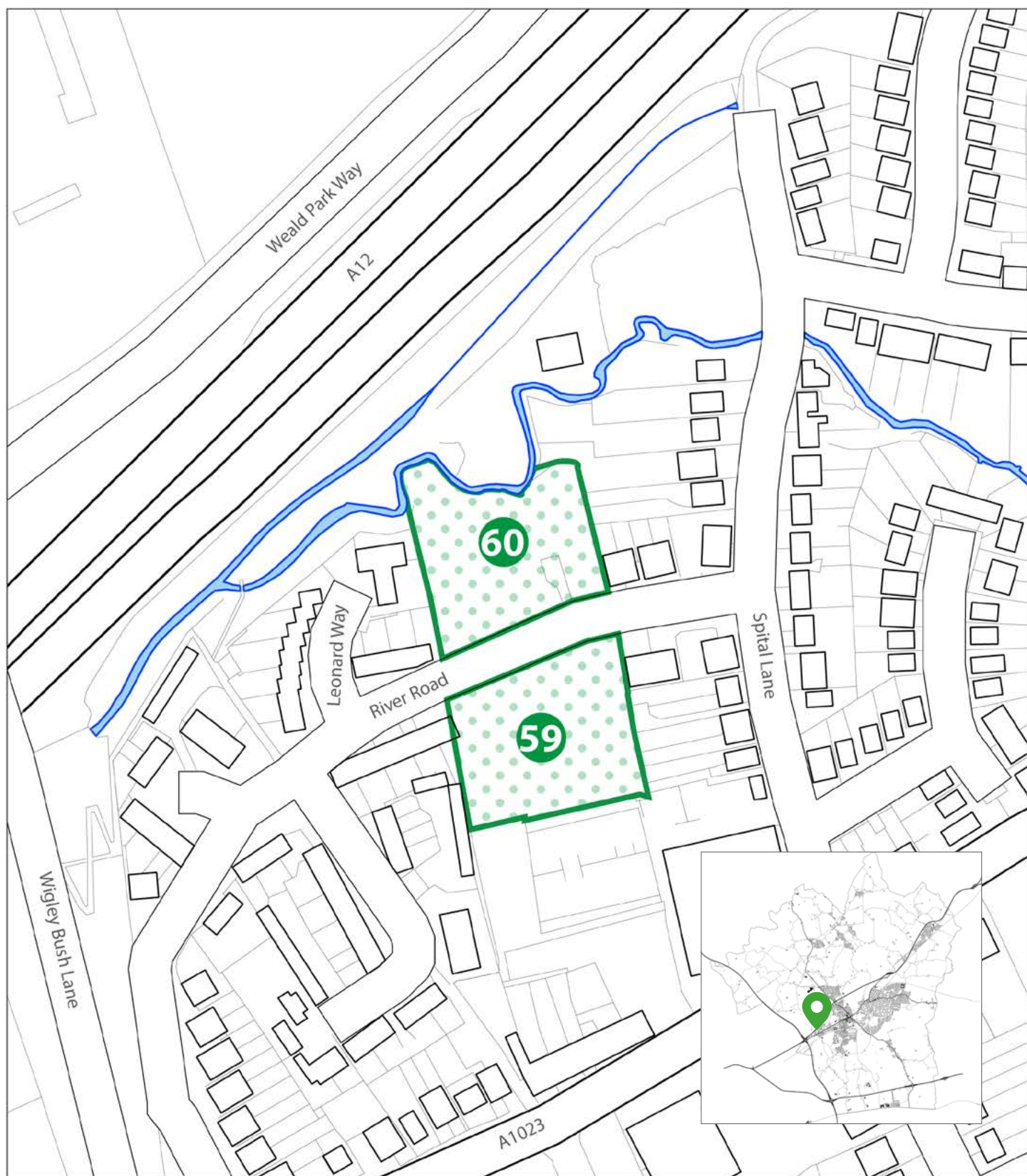
© Crown copyright and database rights

2016 Ordnance Survey 100018309

Date: June 2016



BRENTWOOD
BOROUGH COUNCIL



0

100 m

Site ID: 59

Name: Allotment Gardens on River Road

Public Accessibility: 2

Recreational Value: 4

Amenity Value: 5

Comments: Well used allotment site. No public right of way. Waiting list for plots.

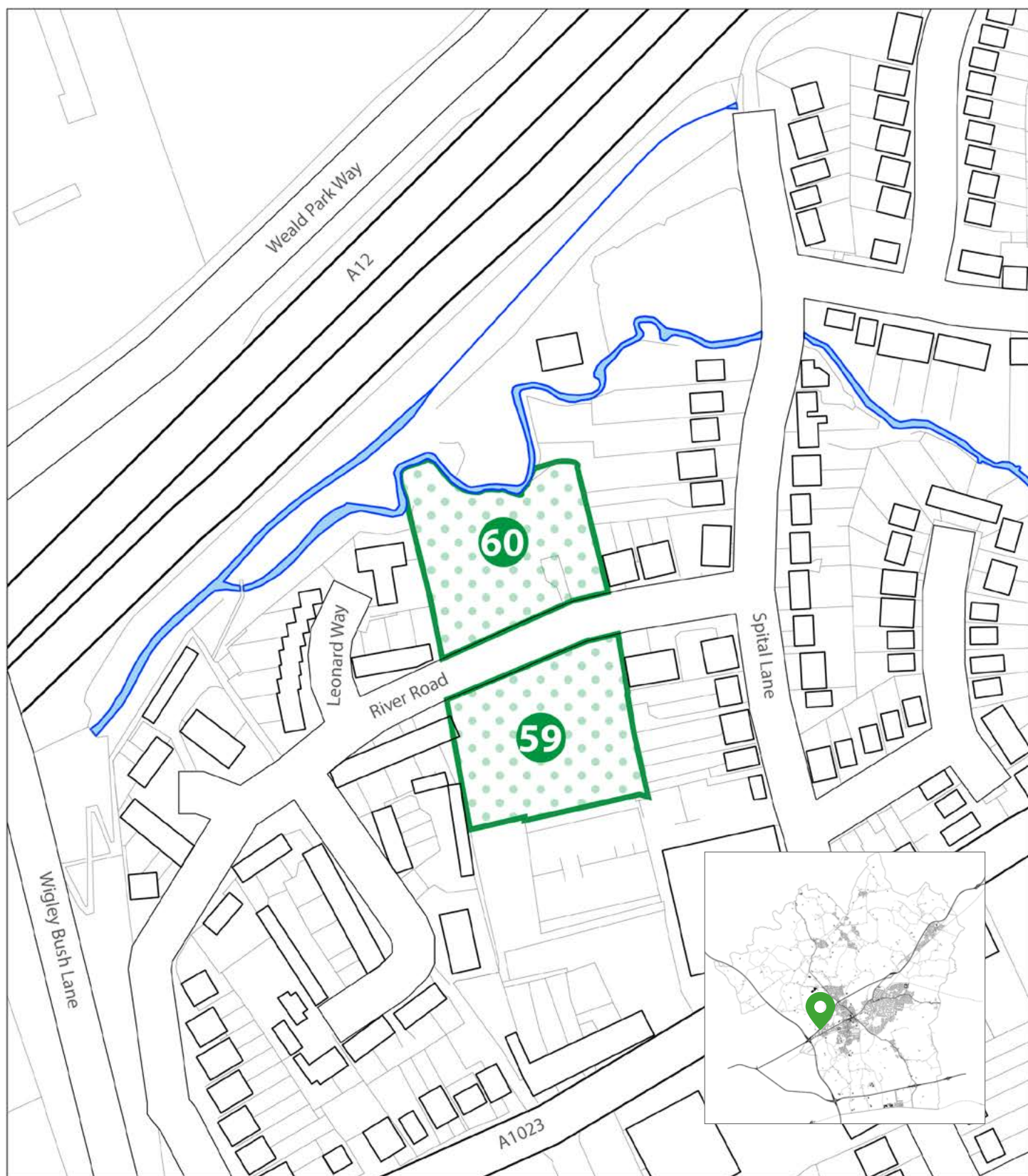
© Crown copyright and database rights

2016 Ordnance Survey 100018309

Date: June 2016



BRENTWOOD
BOROUGH COUNCIL



0 100 m

Site ID: 60

Name: Open Space and Playground on River Road

Public Accessibility: 5

Recreational Value: 4

Amenity Value: 5

Comments: Good quality playground set in open space.

© Crown copyright and database rights
2012 Ordnance Survey 100018309

Date: June 2016



BRENTWOOD
BOROUGH COUNCIL



0 50 m

Site ID: 1 **Name:** Open Space at Swan Walk

Public Accessibility: 5

Recreational Value: 4

Amenity Value: 4

Comments: Space and pond providing local amenity space.

© Crown copyright and database rights

2016 Ordnance Survey 100018309

Date: June 2016



BRENTWOOD
BOROUGH COUNCIL



0 m

Site ID: 61

Name: Wooded Area on Hubert Road

Public Accessibility: 2

Recreational Value: 2

Amenity Value: 2

Comments: Small buffer areas between housing and industrial park.

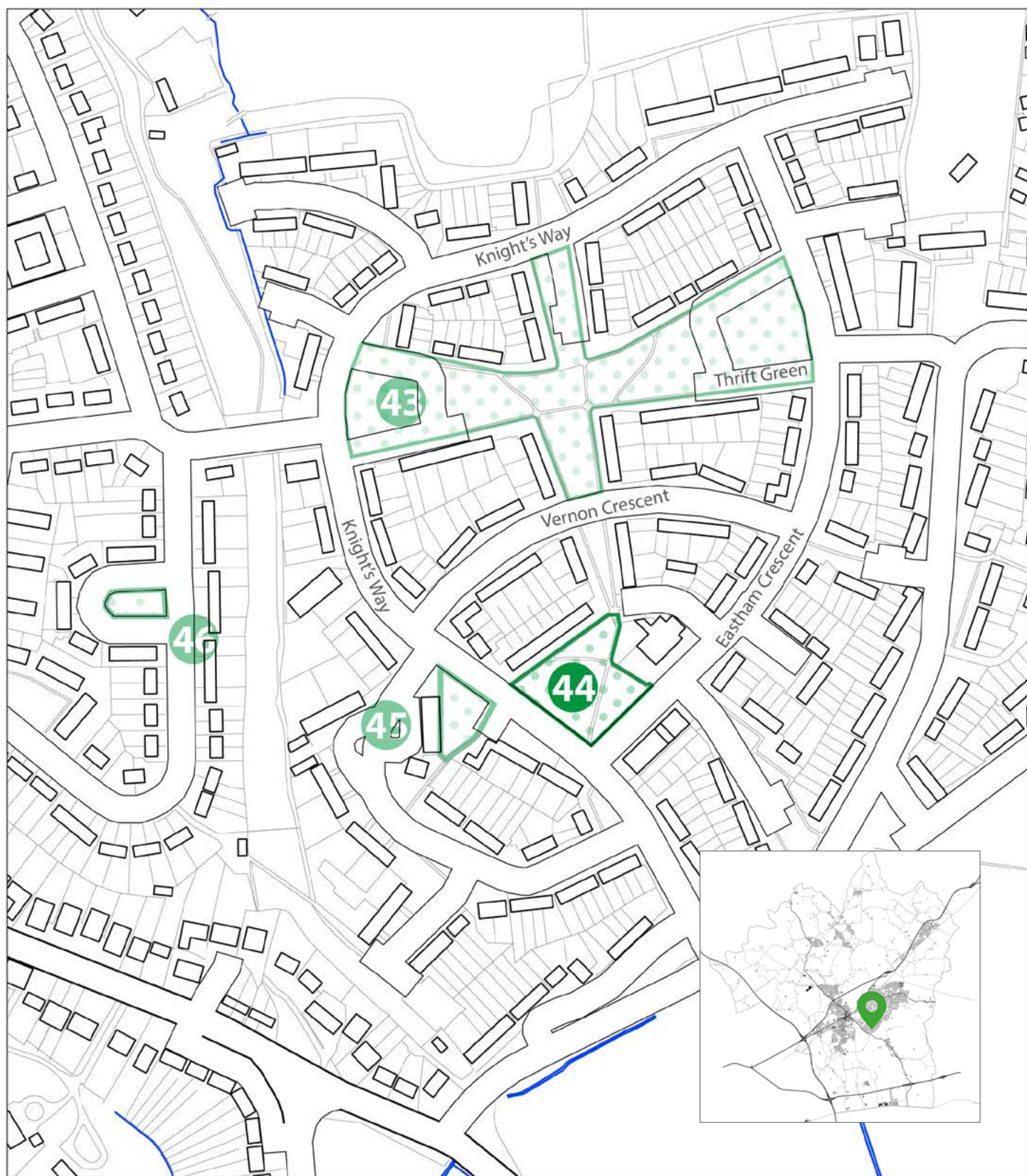
© Crown copyright and database rights

2016 Ordnance Survey 100018309

Date: June 2016



BRENTWOOD
BOROUGH COUNCIL



0 100 m

Site ID: 44

Name: Open Space on Eastham Crescent

Public Accessibility: 5

Recreational Value: 2

Amenity Value: 2

Comments: Simple amenity grassed area.

© Crown copyright and database rights

2016 Ordnance Survey 100018309

Date: June 2016



BRENTWOOD
BOROUGH COUNCIL



0 50 m

Site ID: 13

Name: Open Space at St Thomas of Canterbury Church

Public Accessibility: 5

Recreational Value: 4

Amenity Value: 5

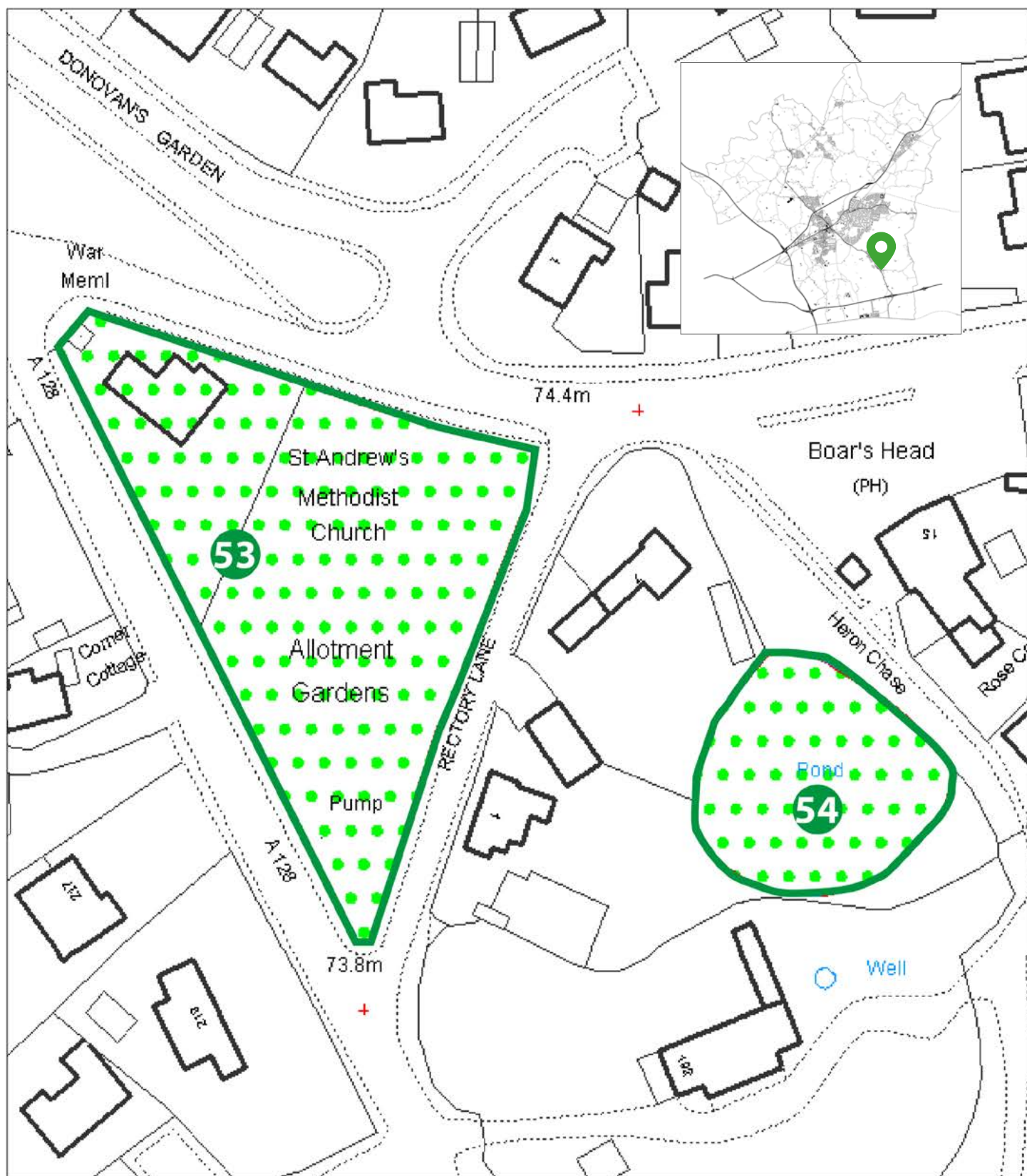
Comments: Town centre churchward

© Crown copyright and database rights
2012 Ordnance Survey 100018309

Date: June 2016



BRENTWOOD
BOROUGH COUNCIL



0 20 m

Site ID: 53

Name: Allotment Gardens along Rectory Lane

Public Accessibility: 2

Recreational Value: 4

Amenity Value: 4


Comments: Well used allotments in Herongate. No public right of way.

© Crown copyright and database rights
2016 Ordnance Survey 100018309

Date: June 2016



BRENTWOOD
BOROUGH COUNCIL



Site ID: 28 **Name:** Open Space at Fielding Way

Public Accessibility: 5

Recreational Value: 2

Amenity Value: 2

Comments: Simple amenity grassed area.

© Crown copyright and database rights
2016 Ordnance Survey 100018309

Date: June 2016



BRENTWOOD
BOROUGH COUNCIL



0 100 m

Site ID: 27

Name: Open Space at Birbeck Road

Public Accessibility: 5

Recreational Value: 2

Amenity Value: 2

Comments: Simple amenity grassed area.

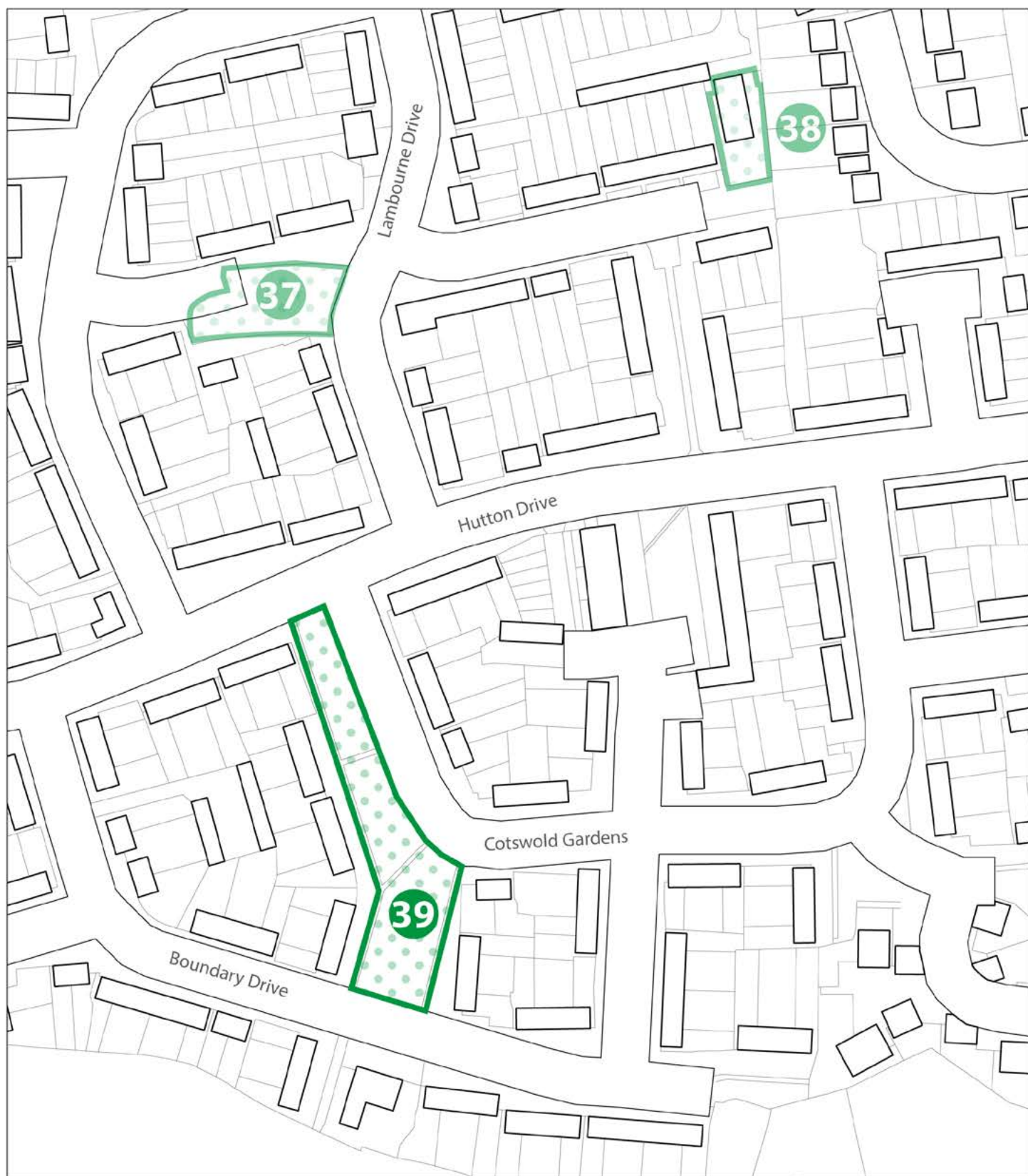
© Crown copyright and database rights

2016 Ordnance Survey 100018309

Date: June 2016



BRENTWOOD
BOROUGH COUNCIL



0 100 m

Site ID: 39

Name: Open Space along Cotswold Gardens

Public Accessibility: 5

Recreational Value: 2

Amenity Value: 2

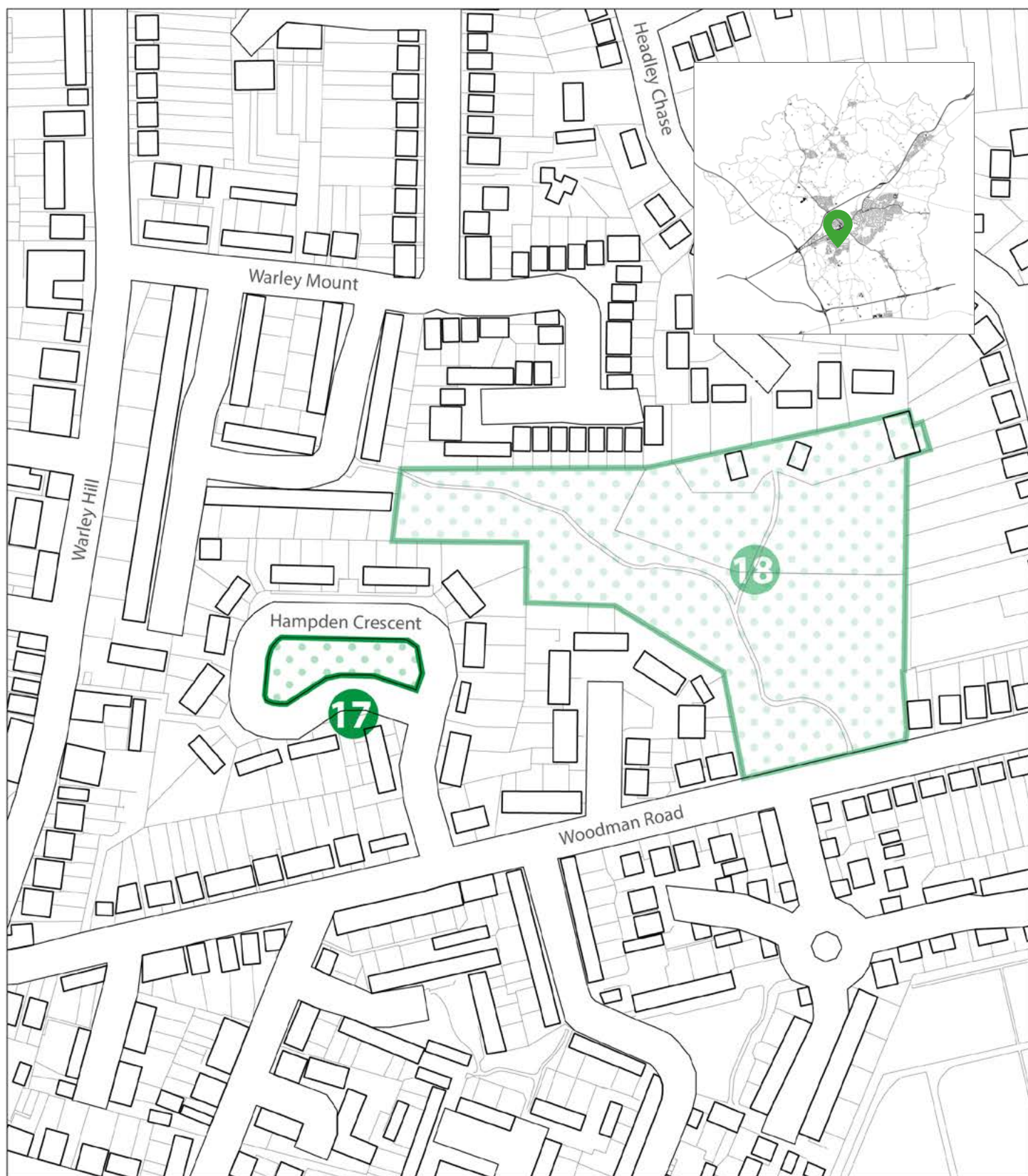
Comments: Simple amenity grassed area.

© Crown copyright and database rights
2016 Ordnance Survey 100018309

Date: June 2016



BRENTWOOD
BOROUGH COUNCIL



0 100 m

Site ID: 17

Name: Open Space at Hampden Crescent

Public Accessibility: 5

Recreational Value: 2

Amenity Value: 2

Comments: Simple amenity grassed area.

© Crown copyright and database rights
2016 Ordnance Survey 100018309

Date: June 2016



BRENTWOOD
BOROUGH COUNCIL



Site ID: 26 **Name:** Open Space at Whittington Road

Public Accessibility: 5

Recreational Value: 2

Amenity Value: 2

Comments: Simple amenity grassed area.

© Crown copyright and database rights
2016 Ordnance Survey 100018309

Date: June 2016





0 50 m

Site ID: 32

Name: Open Space in Hawksmoor Green

Public Accessibility: 5

Recreational Value: 2

Amenity Value: 2

Comments: Simple amenity grassed area.

© Crown copyright and database rights
2016 Ordnance Survey 100018309

Date: June 2016



BRENTWOOD
BOROUGH COUNCIL



0 50 m

Site ID: 52

Name: Open Space around Peartree Pond at Brentwood Road

Public Accessibility: 5

Recreational Value: 2

Amenity Value: 2

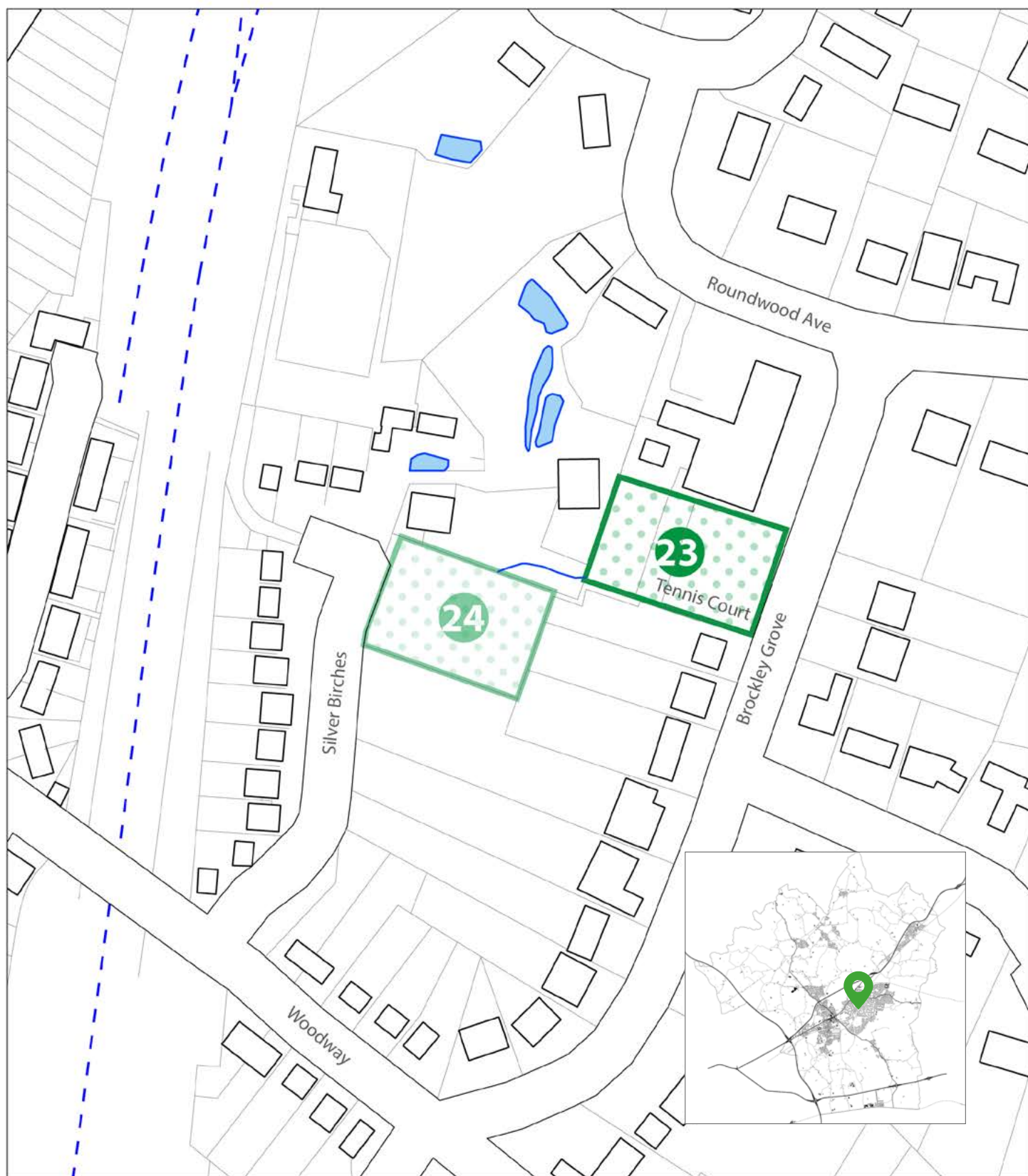
Comments: Simple amenity grassed area.

© Crown copyright and database rights
2012 Ordnance Survey 100018309

Date: June 2016



**BRENTWOOD
BOROUGH COUNCIL**



0 50 m

Site ID: 23

Name: Tennis Courts on Brockley Grove

Public Accessibility: 3

Recreational Value: 5

Amenity Value: 4

Comments: Hutton and Shenfield Tennis Club courts. Membership and some casual bookings available.

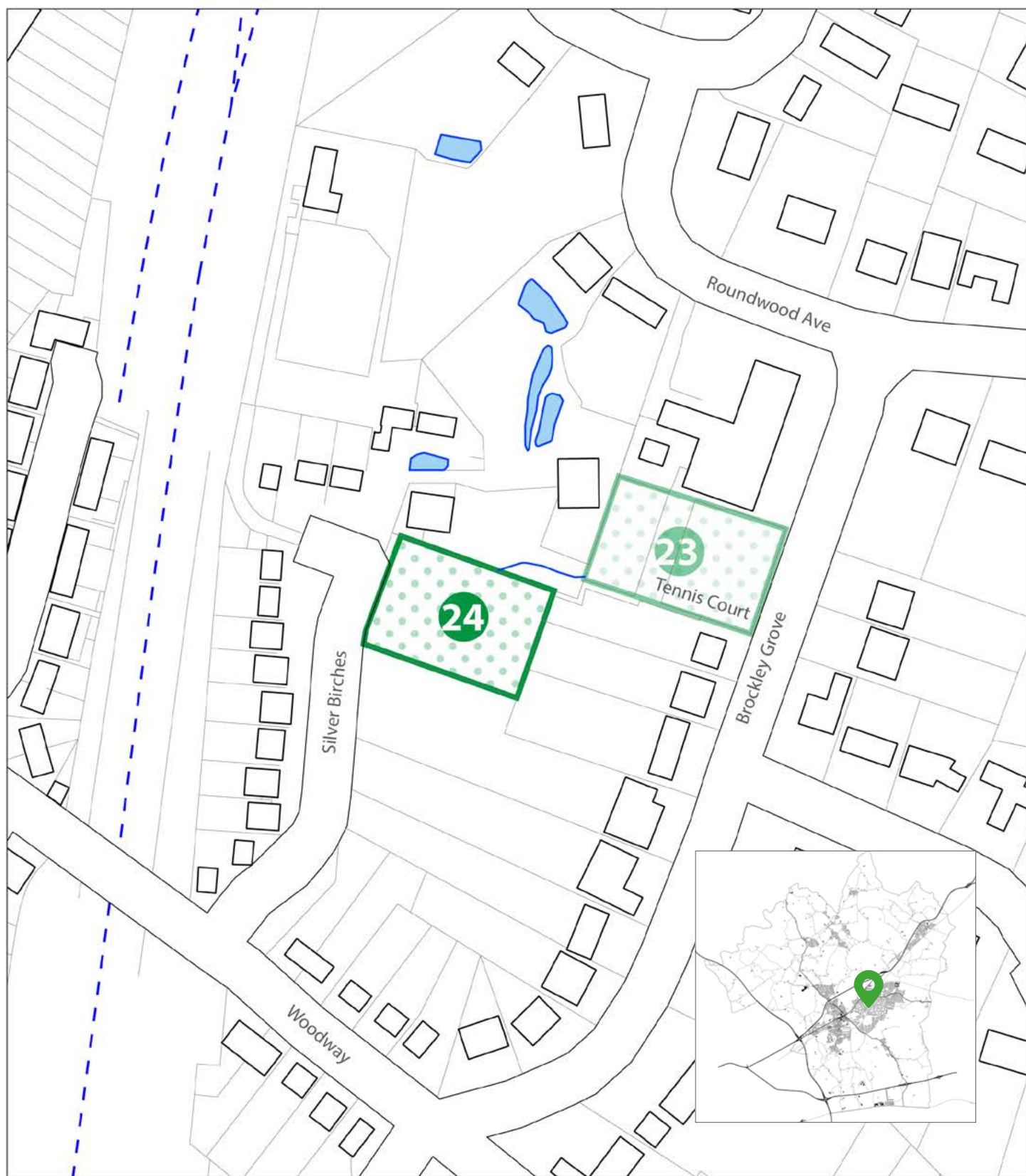
© Crown copyright and database rights

2016 Ordnance Survey 100018309

Date: June 2016



**BRENTWOOD
BOROUGH COUNCIL**



0 50 m

Site ID: 24

Name: Tennis Courts by Silver Birches

Public Accessibility: 3

Recreational Value: 5

Amenity Value: 4

Comments: Hutton and Shenfield Tennis Club courts. Membership and some casual bookings available.

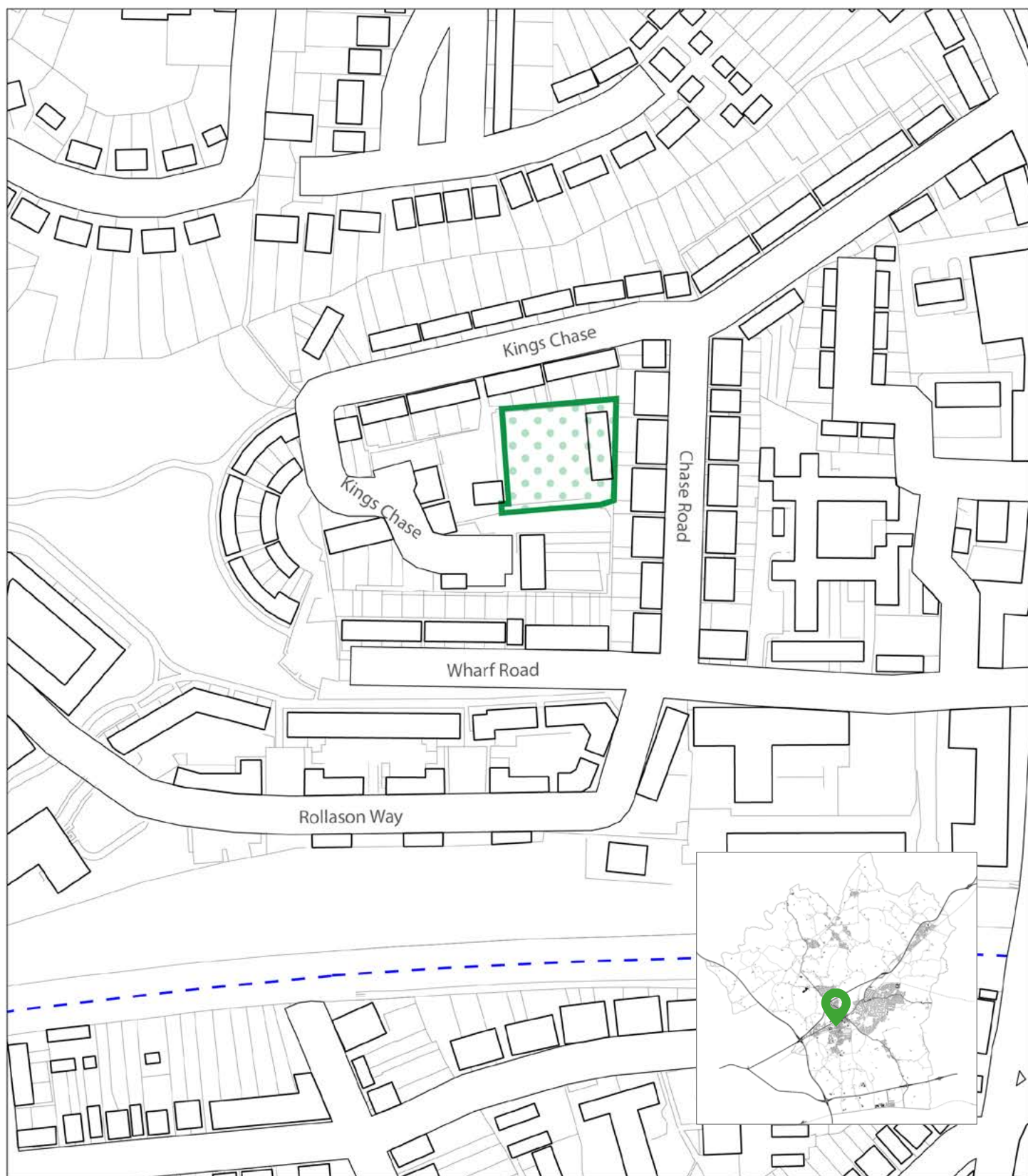
© Crown copyright and database rights

2016 Ordnance Survey 100018309

Date: June 2016



**BRENTWOOD
BOROUGH COUNCIL**



0 50 m

Site ID: 21 **Name:** Bowling Green at Kings Chase

Public Accessibility: 2

Recreational Value: 3

Amenity Value: 2

Comments: Bowling green within private members club.

© Crown copyright and database rights

2016 Ordnance Survey 100018309

Date: June 2016



BRENTWOOD
BOROUGH COUNCIL



0 50 m

Site ID: 50

Name: Open Space along Running Waters

Public Accessibility:

5

Recreational Value:

2

Amenity Value:

2

Comments:

Simple amenity grassed area.

© Crown copyright and database rights

2016 Ordnance Survey 100018309

Date: June 2016



BRENTWOOD
BOROUGH COUNCIL



Site ID: 48 **Name:** Open Space on Hawthorn Avenue

Public Accessibility: 5

Recreational Value: 2

Amenity Value: 2

Comments: Simple amenity grassed area.

© Crown copyright and database rights
2016 Ordnance Survey 100018309

Date: June 2016





0

50 m

Site ID: 11

Name: Open Space at Coptfold Road

Public Accessibility: 5

Recreational Value: 2

Amenity Value: 2

Comments: Simple amenity grassed area.

© Crown copyright and database rights

2016 Ordnance Survey 100018309

Date: June 2016



BRENTWOOD
BOROUGH COUNCIL



0 50 m

Site ID: 55

Name: Open Space on Crescent Road

Public Accessibility: 1

Recreational Value: 1

Amenity Value: 2

Comments: Land adjacent to former Holly Trees School.

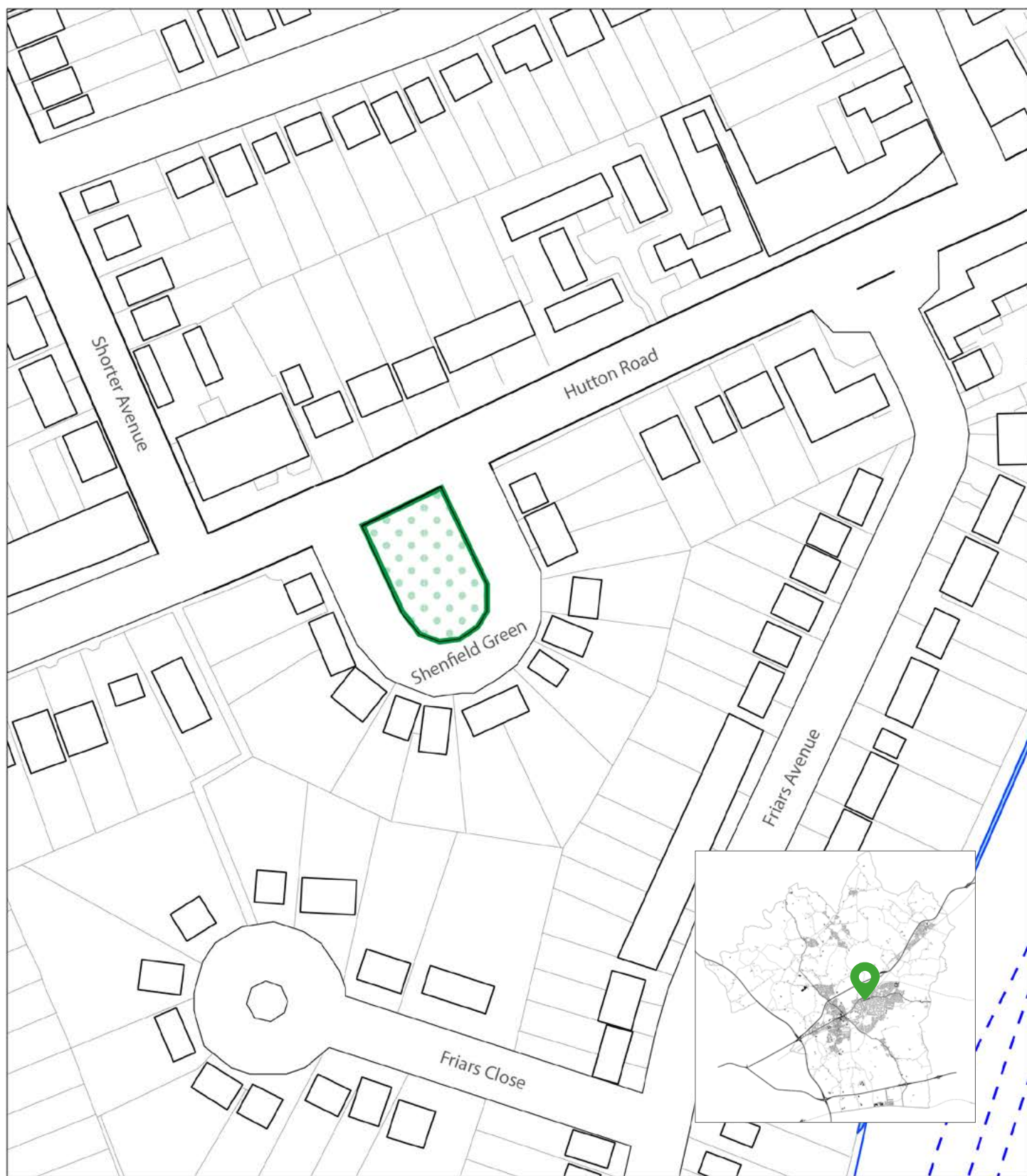
© Crown copyright and database rights

2016 Ordnance Survey 100018309

Date: June 2016



BRENTWOOD
BOROUGH COUNCIL



0 50 m

Site ID: 22

Name: Open Space at Shenfield Green

Public Accessibility: 5

Recreational Value: 2

Amenity Value: 2

Comments: Simple amenity grassed area.

© Crown copyright and database rights

2016 Ordnance Survey 100018309

Date: June 2016



BRENTWOOD
BOROUGH COUNCIL



0 50 m

Site ID: 51

Name: Open Space along Running Waters

Public Accessibility: 5

Recreational Value: 2

Amenity Value: 2

Comments: Simple amenity grassed area.

© Crown copyright and database rights
2016 Ordnance Survey 100018309

Date: June 2016



BRENTWOOD
BOROUGH COUNCIL



0 50 m

Site ID: 15 **Name:** Open Space at North Road

Public Accessibility: 5

Recreational Value: 2

Amenity Value: 2

Comments: Simple amenity grassed area.

© Crown copyright and database rights

2016 Ordnance Survey 100018309

Date: June 2016



BRENTWOOD
BOROUGH COUNCIL



0 50 m

Site ID: 3 **Name:** Open Space at Park Meadow

Public Accessibility: 5

Recreational Value: 2

Amenity Value: 2

Comments: Simple amenity grassed area.

© Crown copyright and database rights

2016 Ordnance Survey 100018309

Date: June 2016



BRENTWOOD
BOROUGH COUNCIL



0 20 m

Site ID: 30 **Name:** Open Space at Burns Way

Public Accessibility: 5

Recreational Value: 2

Amenity Value: 2

Comments: Simple amenity grassed area.

© Crown copyright and database rights
2016 Ordnance Survey 100018309

Date: June 2016



BRENTWOOD
BOROUGH COUNCIL



0 50 m

Site ID: 34

Name: Open Space in Edwards Way

Public Accessibility: 5

Recreational Value: 2

Amenity Value: 2

Comments: Simple amenity grassed area.

© Crown copyright and database rights

2016 Ordnance Survey 100018309

Date: June 2016



BRENTWOOD
BOROUGH COUNCIL



0 50 m

Site ID: 14 **Name:** Open Space along Shenfield Road

Public Accessibility: 5

Recreational Value: 2

Amenity Value: 2

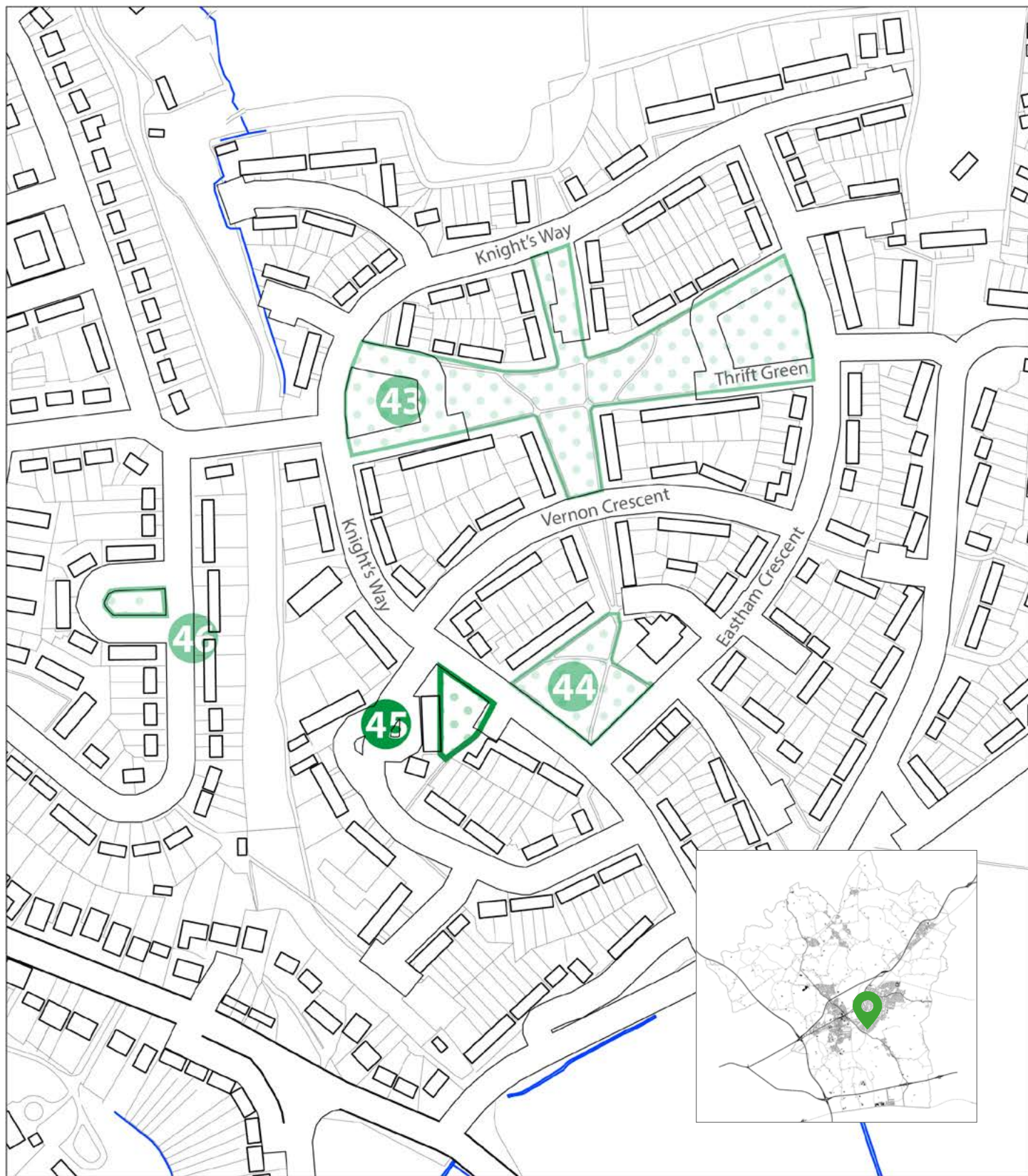
Comments: Simple amenity grassed area at Alms Houses.

© Crown copyright and database rights
2016 Ordnance Survey 100018309

Date: June 2016



BRENTWOOD
BOROUGH COUNCIL



Site ID: 45 **Name:** Open Space by St Stephens Church, Knights Way

Public Accessibility: 5

Recreational Value: 2

Amenity Value: 2

Comments: Grassed area forming church grounds.

© Crown copyright and database rights
2012 Ordnance Survey 100018309

Date: June 2016



BRENTWOOD
BOROUGH COUNCIL



0 20 m

Site ID: 46

Name: Open Space in Oaktree Close

Public Accessibility: 5

Recreational Value: 2

Amenity Value: 2

Comments: Simple amenity grassed area.


© Crown copyright and database rights

2016 Ordnance Survey 100018309

Date: June 2016



BRENTWOOD
BOROUGH COUNCIL



Site ID: 47 **Name:** Open Space on Cherry Avenue

Public Accessibility: 5

Recreational Value: 2

Amenity Value: 2

Comments: Simple amenity grassed area.

© Crown copyright and database rights
2016 Ordnance Survey 100018309

Date: June 2016



BRENTWOOD
BOROUGH COUNCIL



0 20 m

Site ID: 54 **Name:** Pond at Heron Chase

Public Accessibility: 2

Recreational Value: 2

Amenity Value: 4

Comments: Small pond opposite Boar's Head pub.

© Crown copyright and database rights
2016 Ordnance Survey 100018309

Date: June 2016



BRENTWOOD
BOROUGH COUNCIL



0 50 m

Site ID: 9 **Name:** Open Space at Kings Road

Public Accessibility: 5

Recreational Value: 4

Amenity Value: 5

Comments: Former burial site now town centre pocket park.

© Crown copyright and database rights
2016 Ordnance Survey 100018309

Date: June 2016



BRENTWOOD
BOROUGH COUNCIL



0 20 m

Site ID: 37

Name: Open Space in Ardleigh Gardens

Public Accessibility: 5

Recreational Value: 2

Amenity Value: 2

Comments: Simple amenity grassed area.

© Crown copyright and database rights
2016 Ordnance Survey 100018309

Date: June 2016



BRENTWOOD
BOROUGH COUNCIL



0 20 m

Site ID: 38 **Name:** Open Space at Kelvedon Close

Public Accessibility: 5

Recreational Value: 2

Amenity Value: 2

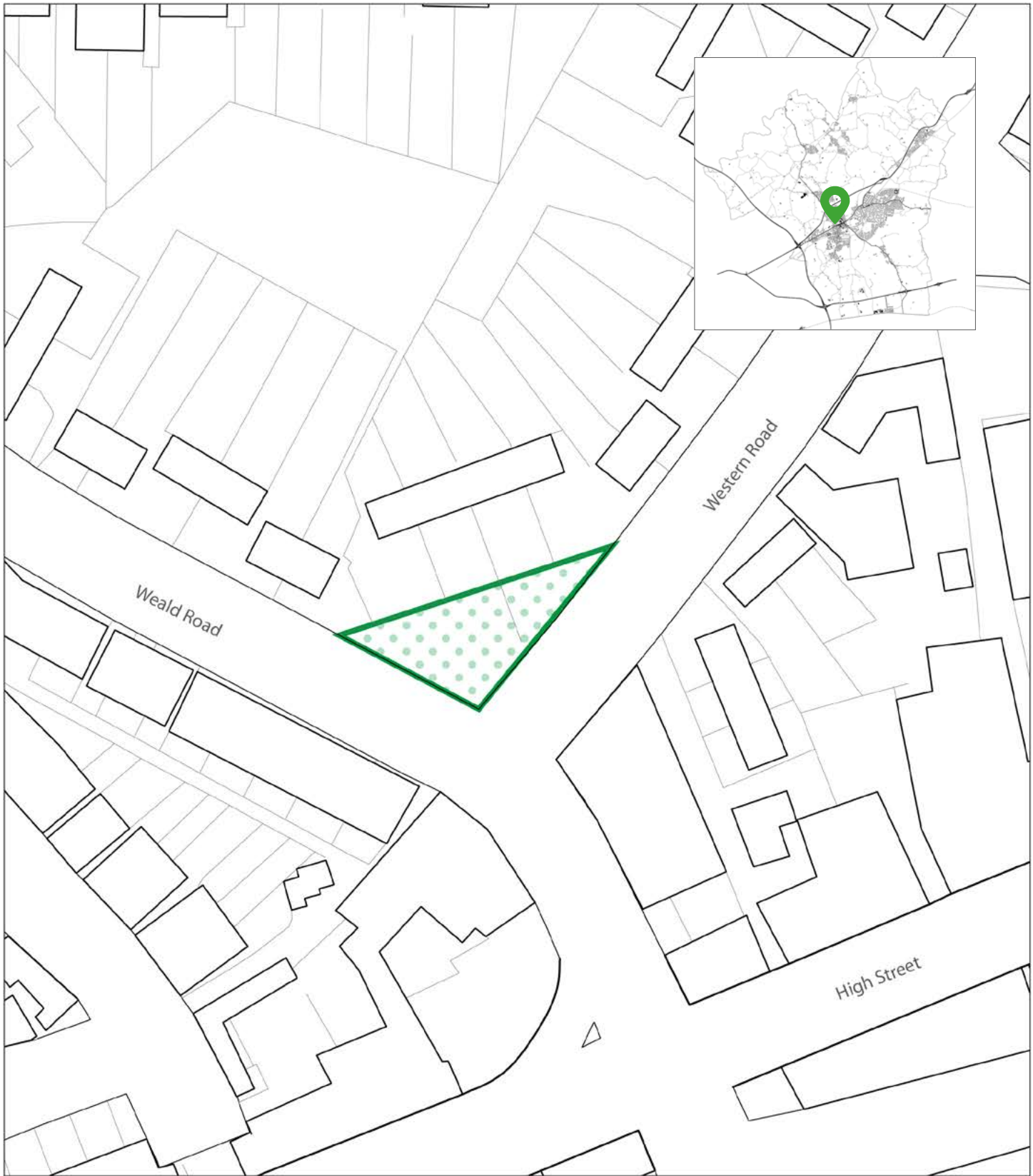
Comments: Simple amenity grassed area.

© Crown copyright and database rights
2016 Ordnance Survey 100018309

Date: June 2016



BRENTWOOD
BOROUGH COUNCIL



Site ID: 10 **Name:** Open Space at Western Road

Public Accessibility: 5

Recreational Value: 2

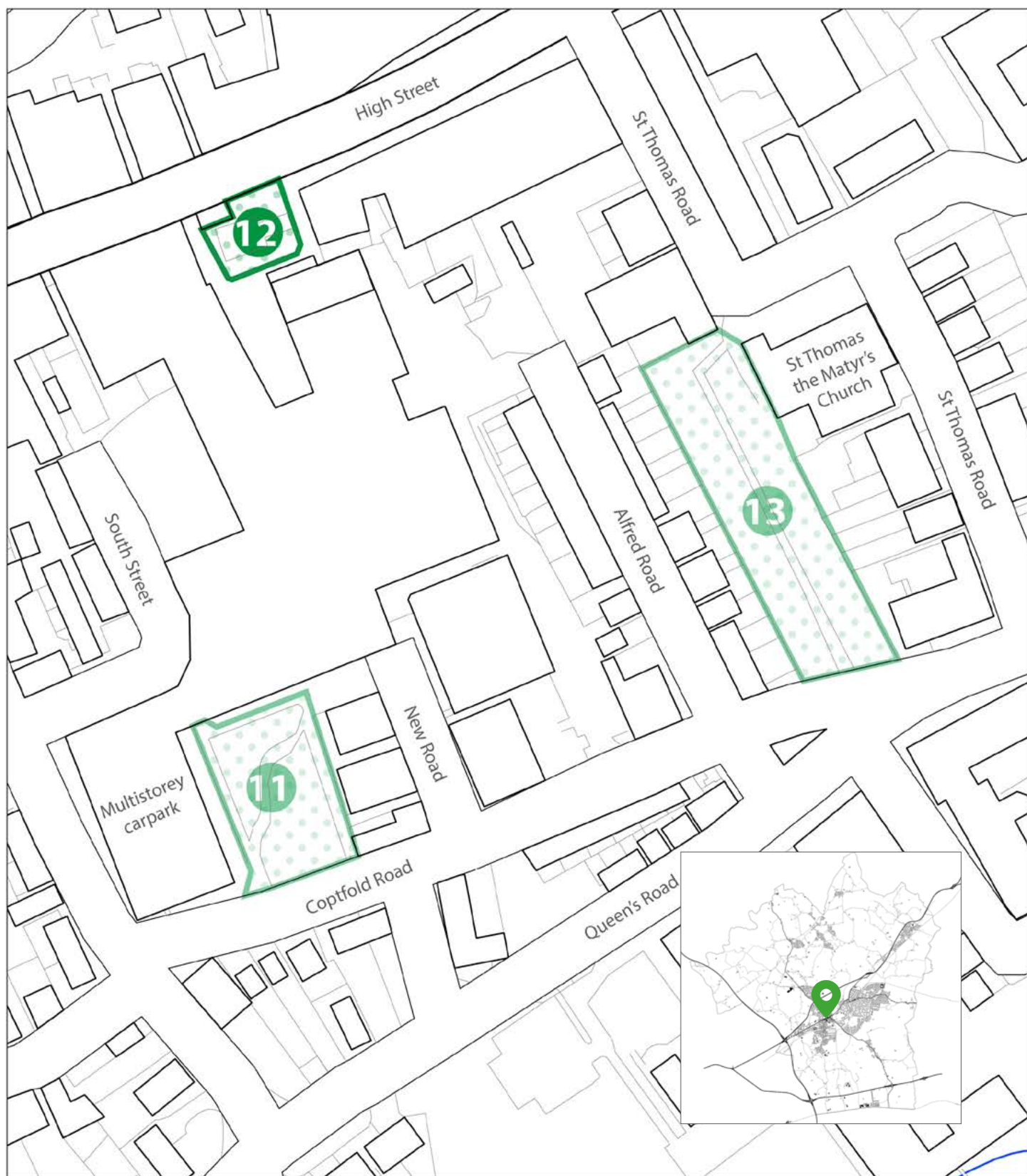
Amenity Value: 2

Comments: Simple amenity grassed area.

© Crown copyright and database rights
2016 Ordnance Survey 100018309

Date: June 2016





0 50 m

Site ID: 12

Name: Open Space at Brentwood High Street

Public Accessibility: 5

Recreational Value: 2

Amenity Value: 4

Comments: Site of former St. Thomas's Chapel.

© Crown copyright and database rights
2016 Ordnance Survey 100018309

Date: June 2016



BRENTWOOD
BOROUGH COUNCIL



0 m

Site ID: 62

Name: Wooded Area on Ashford Avenue

Public Accessibility: 5

Recreational Value: 2

Amenity Value: 2

Comments: Simple amenity grassed area.

© Crown copyright and database rights
2016 Ordnance Survey 100018309

Date: June 2016



BRENTWOOD
BOROUGH COUNCIL