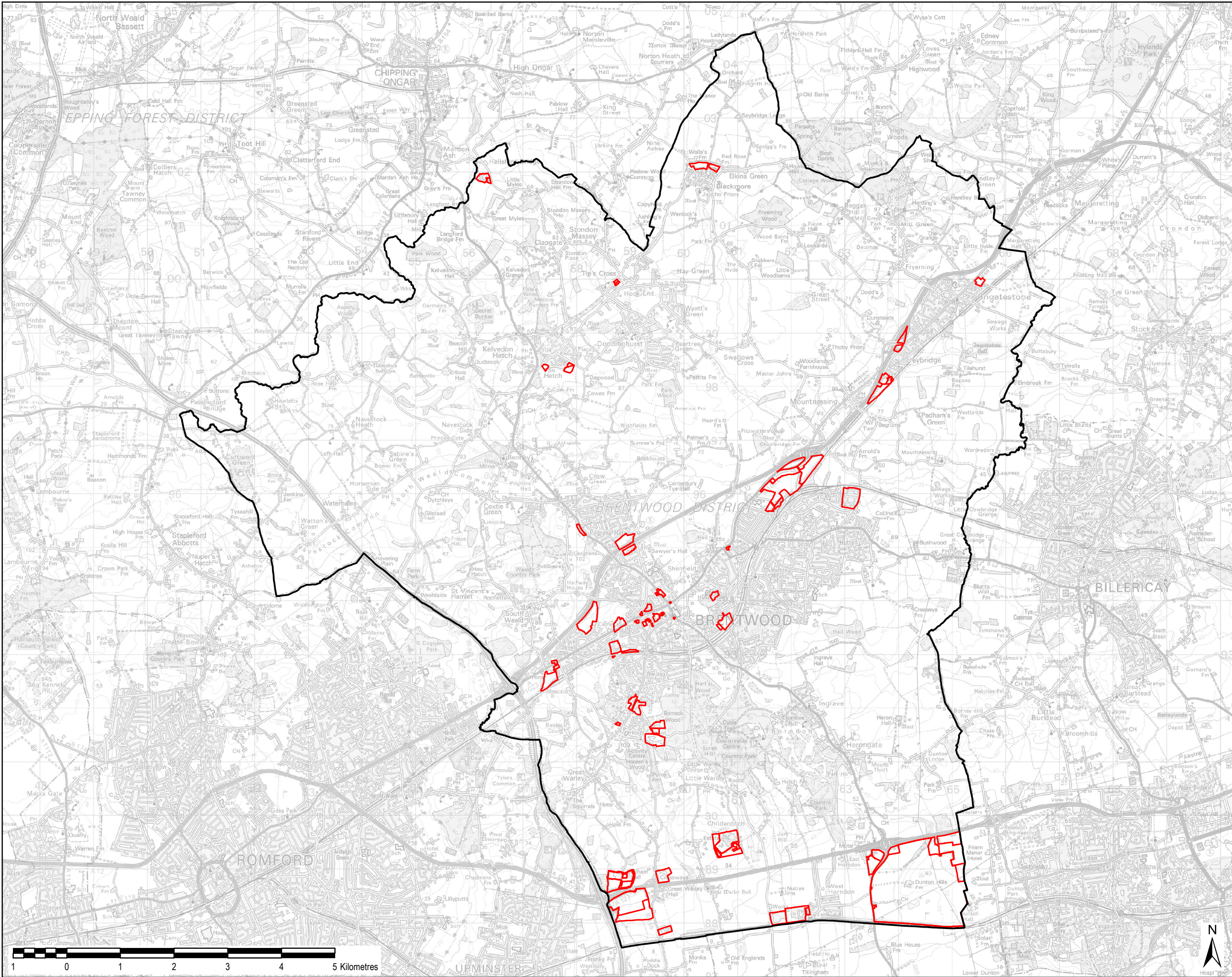




File Name: \ba-wip-004_scothwilson.co.uk\4400 - Management Services\5004 - Information Systems\604262615 Brentwood Site Appraisal\project_files\Figure B2 Brentwood_Site_Options.mxd



THIS DRAWING IS TO BE USED ONLY FOR THE PURPOSE OF ISSUE THAT IT WAS ISSUED FOR AND IS SUBJECT TO AMENDMENT

LEGEND

 Brentwood Borough Boundary

 Site Allocations

Copyright
Reproduced from Ordnance Survey digital map data
© Crown copyright 2017. All rights reserved.
Licence number 0100031673.
© Crown copyright 2017. All rights reserved.
Licence number 0100018309.

Purpose of Issue
DRAFT

Client
BRENTWOOD DISTRICT COUNCIL

Project Title
**HABITATS REGULATIONS ASSESSMENT
OF BRENTWOOD DISTRICT COUNCIL
DRAFT LOCAL PLAN:
PREFERRED SITE ALLOCATIONS**

Drawing Title
LOCATION OF SITE ALLOCATIONS

Drawn VC	Checked ST	Approved MF	Date 26/01/2018
AECOM Internal Project No. 60543883		Scale @ A3 1:65,000	

THIS DOCUMENT HAS BEEN PREPARED PURSUANT TO AND IS SUBJECT TO THE TERMS OF AECOM'S APPOINTMENT BY ITS CLIENT. AECOM ACCEPTS NO LIABILITY FOR ANY USE OF THIS DOCUMENT OTHER THAN BY ITS ORIGINAL CLIENT OR FOLLOWING AECOM'S EXPRESS AGREEMENT TO SUCH USE, AND ONLY FOR THE PURPOSES FOR WHICH IT WAS PREPARED AND PROVIDED.

AECOM
Midpoint
Alençon Link, Basingstoke
Hampshire, RG21 7PP
Telephone (01256) 310200
Fax (01256) 310201
www.aecom.com

Drawing Number FIGURE B2	Rev 01
------------------------------------	------------------

AECOM